

# *FirstSearch Technology Corporation*

## **Environmental FirstSearch™ Report**

Target Property:

**NEBO KY 42441**

Job Number: US 41A

### **PREPARED FOR:**

FirstSearch Technology

PO Box 481805

Charlotte, NC 28269

06-08-11



*Tel: (407) 265-8900*

*Fax: (407) 265-8904*

# Environmental FirstSearch Search Summary Report

## Target Site:

NEBO KY 42441

### FirstSearch Summary

Database	Sel	Updated	Radius	Site	1/8	1/4	1/2	1/2>	ZIP	TOTALS
NPL	Y	04-01-11	1.00	0	0	0	0	0	0	0
NPL Delisted	Y	04-01-11	1.00	0	0	0	0	0	0	0
CERCLIS	Y	03-31-11	1.00	0	0	0	0	0	0	0
NFRAP	Y	03-31-11	1.00	0	0	0	0	1	7	8
RCRA COR ACT	Y	03-10-11	1.00	0	0	0	0	1	0	1
RCRA TSD	Y	03-10-11	1.00	0	0	0	0	1	0	1
RCRA GEN	Y	03-10-11	1.00	2	1	2	4	3	0	12
Federal Brownfield	Y	05-04-11	1.00	0	0	0	0	0	0	0
ERNS	Y	04-18-11	1.00	0	0	3	0	3	9	15
Tribal Lands	Y	12-01-05	1.00	0	0	0	0	0	4	4
State/Tribal Sites	Y	02-02-11	1.00	1	0	0	0	3	40	44
State Spills 90	Y	NA	1.00	0	0	0	0	0	0	0
State/Tribal SWL	Y	07-02-10	1.00	0	2	0	0	0	15	17
State/Tribal LUST	Y	05-13-11	1.00	1	0	0	0	1	11	13
State/Tribal UST/AST	Y	05-13-11	1.00	4	2	0	3	9	9	27
State/Tribal EC	Y	NA	1.00	0	0	0	0	0	0	0
State/Tribal IC	Y	NA	1.00	0	0	0	0	0	0	0
State/Tribal VCP	Y	NA	1.00	0	0	0	0	0	0	0
State/Tribal Brownfields	Y	02-02-11	1.00	0	0	0	0	0	0	0
State Other	Y	01-01-07	1.00	0	0	0	0	0	2	2
Federal IC/EC	Y	05-16-11	1.00	0	0	0	0	0	0	0
Meth Labs	Y	12-03-10	1.00	0	0	0	0	0	3	3
- TOTALS -				8	5	5	7	22	100	147

### Notice of Disclaimer

Due to the limitations, constraints, inaccuracies and incompleteness of government information and computer mapping data currently available to FirstSearch Technology Corp., certain conventions have been utilized in preparing the locations of all federal, state and local agency sites residing in FirstSearch Technology Corp.'s databases. All EPA NPL and state landfill sites are depicted by a rectangle approximating their location and size. The boundaries of the rectangles represent the eastern and western most longitudes; the northern and southern most latitudes. As such, the mapped areas may exceed the actual areas and do not represent the actual boundaries of these properties. All other sites are depicted by a point representing their approximate address location and make no attempt to represent the actual areas of the associated property. Actual boundaries and locations of individual properties can be found in the files residing at the agency responsible for such information.

### Waiver of Liability

Although FirstSearch Technology Corp. uses its best efforts to research the actual location of each site, FirstSearch Technology Corp. does not and can not warrant the accuracy of these sites with regard to exact location and size. All authorized users of FirstSearch Technology Corp.'s services proceeding are signifying an understanding of FirstSearch Technology Corp.'s searching and mapping conventions, and agree to waive any and all liability claims associated with search and map results showing incomplete and or inaccurate site locations.

**Environmental FirstSearch  
Site Information Report**

**Request Date:** 06-08-11  
**Requestor Name:** Brian Morgan  
**Standard:** LINEAR

**Search Type:** LINEAR  
 12.74 mile(s)  
**Job Number:** US 41A  
**Filtered Report**

**Target Site:**  
 NEBO KY 42441

*Demographics*

<b>Sites:</b> 147	<b>Non-Geocoded:</b> 100	<b>Population:</b> NA
<b>Radon:</b> NA		

*Site Location*

	<u>Degrees (Decimal)</u>	<u>Degrees (Min/Sec)</u>	<u>UTMs</u>
<b>Longitude:</b>	-87.653738	-87:39:13	<b>Easting:</b> 442125.516
<b>Latitude:</b>	37.384643	37:23:5	<b>Northing:</b> 4137539.764
<b>Elevation:</b>	N/A		<b>Zone:</b> 16

*Comment*

<b>Comment:</b>
-----------------

*Additional Requests/Services*

<b>Adjacent ZIP Codes:</b> 0.25 Mile(s)	<b>Services:</b>
---	------------------

<u>ZIP Code</u>	<u>City Name</u>	<u>ST</u>	<u>Dist/Dir</u>	<u>Sel</u>	<u>Requested?</u>	<u>Date</u>
42431	MADISONVILLE	KY	0.00 --	Y	Fire Insurance Maps	No
42436	MANITOU	KY	0.00 --	Y	Aerial Photographs	No
42450	PROVIDENCE	KY	0.00 --	Y	Historical Topos	No
					City Directories	No
					Title Search/Env Liens	No
					Municipal Reports	No
					Online Topos	No

## Environmental FirstSearch Sites Summary Report

**Target Property:**  
NEBO KY 42441

**JOB:** US 41A

**TOTAL:** 147      **GEOCODED:** 47      **NON GEOCODED:** 100      **SELECTED:** 0

Map ID	DB Type	Site Name/ID/Status	Address	Dist/Dir	ElevDiff	Page No.
1	STATE	ANR PIPELINE CO - MADISONVILLE KYST-1000/ACTIVE	UNKNOWN MANITOU KY 42436	0.00 --	N/A	21
1	UST	ANR PIPELINE CO - MADISONVILLE 4297054/CLOSED PRIOR TO 1988	7500 NEBO RD MANITOU KY 42436	0.00 --	N/A	23
1	RCRAGN	ANR PIPELINE COMPANY - MADISON KYD980798607/VGN	7500 NEBO RD MANITOU KY 42436	0.00 --	N/A	24
2	RCRAGN	MCCOY and MCCOY LABORATORIES, KYR000036608/SGN	825 INDUSTRIAL DR MADISONVILLE KY 42431	0.00 --	N/A	27
3	UST	E-Z SHOP 6 1002117/ACTIVE	100 US 41A N PROVIDENCE KY 42450	0.00 --	N/A	58
4	UST	PANTRY 720 8018117/VER CLOSED IN PLACE	121 US HWY 41A PROVIDENCE KY 42450	0.00 --	N/A	63
4	LUST	PANTRY 720 8018117	121 US HWY 41A PROVIDENCE KY 42450	0.00 --	N/A	65
5	UST	NEBO SERVICE CENTER 650054/ACTIVE	8865 NEBO RD NEBO KY 42441	0.00 --	N/A	68
6	RCRAGN	LEBCO INC. KYD057590242/VGN	3685 NEBO RD MADISONVILLE KY 42431	0.01 SW	N/A	25
7	UST	WICKS WELL MARKET AND DELI 61009	3605 NEBO RD MADISONVILLE KY 42431	0.01 SW	N/A	72
7	UST	WICKS WELL MARKET AND DELI 1633054/ACTIVE	3605 NEBO RD MADISONVILLE KY 42431	0.01 SW	N/A	71
8	SWL	HAPPY LANE CONVENIENCE CENTER 054-00021/OPERATING	84 HAPPY LANE NEBO KY 42431	0.03 SW	N/A	43
9	SWL	HAPPY LANE CONVENIENCE CENTER KYSW-0407-038536/OPERATING	84 HAPPY LANE NEBO KY 42431	0.03 SW	N/A	43
10	RCRAGN	IAC MADISONVILLE LLC KYR000014613/VGN	850 INDUSTRIAL RD MADISONVILLE KY 42431	0.13 NE	N/A	26
11	ERNS	SPEED QUEEN 364054/FIXED FACILITY	2840 W NEBO SIDE OF BUILDIN MADISONVILLE KY 42431	0.15 SE	N/A	38
11	ERNS	SPEED QUEEN 430621/HIGHWAY RELATED	2840 NEBO RD MADISONVILLE KY 42431	0.15 SE	N/A	36
11	ERNS	SPEED QUEEN 378972/FIXED FACILITY	2840 NEBO RD MADISONVILLE KY 42431	0.15 SE	N/A	37
11	RCRAGN	SCHOTT GEMTRON CORPORTION KYD098957103/VGN	2840 NEBO RD MADISONVILLE KY 42431	0.15 SE	N/A	32
12	UST	PROVIDENCE WEBSTER CO AIRPORT 23117/VERIFIED REMOVAL	41 N A PROVIDENCE KY 42450	0.26 NE	N/A	16
12	RCRAGN	PROVIDENCE-WEBSTER CO. AIRPORT KY0000188748/VGN	611 AIRPORT RD PROVIDENCE KY 42450	0.26 NE	N/A	17
13	UST	MID AMERICAN CANNING COMPANY 5767054/VERIFIED REMOVAL	2630 NEBO RD MADISONVILLE KY 42431	0.27 SE	N/A	73

# Environmental FirstSearch Sites Summary Report

**Target Property:**  
NEBO KY 42441

**JOB:** US 41A

**TOTAL:** 147      **GEOCODED:** 47      **NON GEOCODED:** 100      **SELECTED:** 0

Map ID	DB Type	Site Name/ID/Status	Address	Dist/Dir	ElevDiff	Page No.
14	UST	RAY WEIR 1001054/VERIFIED REMOVAL	212 HAPPY LN MADISONVILLE KY 42431	0.29 SW	N/A	69
15	RCRAGN	LAND O FROST KYR000043836/VGN	3295 NEBO RD MADISONVILLE KY 42431	0.39 SE	N/A	39
16	RCRAGN	MODERN WELDING COMPANY KYR000034835/SGN	155 BEAN CEMETERY RD MADISONVILLE KY 42431	0.44 SE	N/A	41
17	RCRAGN	BLUEGRASS MINE TOOL INC KYR000029660/LGN	160 INDUSTRIAL DR MADISONVILLE KY 42431	0.46 NE	N/A	29
18	ERNS	G E AIRCRAFT ENGINES 508381/UNKNOWN	3050 NEBO RD MADISONVILLE KY 42431	0.55 SE	N/A	2
18	NFRAP	GENERAL ELECTRIC CO KYD074047556/NFRAP-N	US HWY 41A MADISONVILLE KY 42431	0.55 SE	N/A	1
18	STATE	GENERAL ELECTRIC CO - AIRCRAFT KYST-1019/ACTIVE	UNKNOWN MADISONVILLE KY 42431	0.55 SE	N/A	2
18	ERNS	GE 273081/FIXED FACILITY	3050 NEBO RD MADISONVILLE KY 42431	0.55 SE	N/A	14
18	ERNS	G E AIRCRAFT ENGINES 510637/FIXED FACILITY	3050 NEBO RD MADISONVILLE KY 42431	0.55 SE	N/A	1
18	RCRAGN	GE AVIATION KYD074047556/LGN	3050 NEBO RD MADISONVILLE KY 42431	0.55 SE	N/A	3
18	RCRACOR	GE AVIATION KYD074047556/CA	3050 NEBO RD MADISONVILLE KY 42431	0.55 SE	N/A	5
18	RCRATSD	GE AIRCRAFT ENGINES INC KYD074047556/TSD	3050 NEBO RD MADISONVILLE KY 42431	0.55 SE	N/A	11
19	RCRAGN	MOEN INCORPORATED KYD985070663/VGN	DONAN DR PROVIDENCE KY 42450	0.66 SW	N/A	15
20	UST	MID AMERICA TRANSPORT INC 610054/VERIFIED REMOVAL	HWY 41 A and TUCKER SCHOOL MADISONVILLE KY 42431	0.66 SE	N/A	75
21	UST	COLES GARAGE 71119/VER CLOSED IN PLACE	600 WESTERFIELD DR PROVIDENCE KY 42450	0.68 SE	N/A	53
22	UST	HAULERS SUPPLY INC 1400054/CLOSED PRIOR TO 1988	205 TUCKER SCHOOLHOUSE RD MADISONVILLE KY 42431	0.68 SE	N/A	74
23	UST	BROADWAY ASHLAND 2032117/UNVER REMOVAL/CLOSUR	711 N BROADWAY PROVIDENCE KY 42450	0.71 SW	N/A	50
23	LUST	BROADWAY ASHLAND 2032117	711 N BROADWAY PROVIDENCE KY 42450	0.71 SW	N/A	45
24	UST	LINCOLNS GULF 80836	502 E MAIN ST PROVIDENCE KY 42450	0.71 SE	N/A	61
25	RCRAGN	RUSSEL S SERVICE STATION KYR000006783/VGN	507 N BROADWAY PROVIDENCE KY 42450	0.81 SW	N/A	18

***Environmental FirstSearch  
Sites Summary Report***

**Target Property:** NEBO KY 42441

**JOB:** US 41A

**TOTAL:** 147      **GEOCODED:** 47      **NON GEOCODED:** 100      **SELECTED:** 0

<b>Map ID</b>	<b>DB Type</b>	<b>Site Name/ID/Status</b>	<b>Address</b>	<b>Dist/Dir</b>	<b>ElevDiff</b>	<b>Page No.</b>
25	UST	RUSSELLS SERVICE STATION 3608117/VERIFIED REMOVAL	507 N BROADWAY PROVIDENCE KY 42450	0.81 SW	N/A	20
26	UST	E Z.SHOP 4 9654117/ACTIVE	306 E MAIN ST PROVIDENCE KY 42450	0.81 SW	N/A	56
27	UST	HUCKS FOOD STORE 307 1006117/ACTIVE	200 E MAIN ST PROVIDENCE KY 42450	0.85 SW	N/A	59
28	STATE	CHESTER CARLISLE ESTATE 97887/CLOSED	1017 TUCKER SCHOOLHOUSE RD MADISONVILLE KY 42431	0.90 NE	N/A	42
29	UST	SOUTH CENTRAL PRVDKYMA REAL ES 916117/VERIFIED REMOVAL	201 W MAIN ST PROVIDENCE KY 42450	0.93 SW	N/A	67
30	STATE	BELLSOUTH KYST0102-052598/CLOSED	201 W MAIN ST PROVIDENCE KY 42450	0.95 SW	N/A	42

## Environmental FirstSearch Sites Summary Report

**Target Property:**  
NEBO KY 42441

**JOB:** US 41A

**TOTAL:** 147      **GEOCODED:** 47      **NON GEOCODED:** 100      **SELECTED:** 0

Map ID	DB Type	Site Name/ID/Status	Address	Dist/Dir	ElevDiff	Page No.
	STATE	MADISONVILLE 1939 C KYST-1030/CLOSED	UNKNOWN MADISONVILLE KY 42431	NON GC	N/A	N/A
	ERNS	RAILYARD NRC-821586/RAILROAD	775 KENTUCKY AVE MADISONVILLE KY 42431	NON GC	N/A	N/A
	ERNS	NRC-655334/FIXED	4305 MANITOU MANITOU KY 42436	NON GC	N/A	N/A
	STATE	ANR PIPELINE CO. - MADISONVILL KYST-0304-125389/ACTIVE	UNKNOWN NEBO KY 42441	NON GC	N/A	N/A
	STATE	ISLAND CREEK COAL CO KYST-1025/CLOSED	UNKNOWN MADISONVILLE KY 42431	NON GC	N/A	N/A
	STATE	JESSE GIPSON KYST-1026/CLOSED	UNKNOWN MADISONVILLE KY 42431	NON GC	N/A	N/A
	ERNS	RAIL YARD 775 KENTUCKY AVE NRC-952745/STORAGE TANK	775 KENTUCKY AVE MADISONVILLE KY 42431	NON GC	N/A	N/A
	STATE	KY ANFO INC KYST-1028/ACTIVE	UNKNOWN MADISONVILLE KY 42431	NON GC	N/A	N/A
	ERNS	775 KENTUCKY AVENUE NRC-889467/RAILROAD	775 KENTUCKY AVE MADISONVILLE KY 42431	NON GC	N/A	N/A
	STATE	MADISONVILLE OLD TRANSFORMER S KYST-1031/ACTIVE	UNKNOWN MADISONVILLE KY 42431	NON GC	N/A	N/A
	STATE	MADISONVILLE PUBLIC HEALTH 20342/CLOSED	UNKNOWN MADISONVILLE KY 42431	NON GC	N/A	N/A
	STATE	MCCOY MANAGEMENT SERVICE KYST-1032/CLOSED	UNKNOWN MADISONVILLE KY 42431	NON GC	N/A	N/A
	STATE	KENTUCKY UTILITIES TRANSFORMER KYST-0806-77386/CLOSED	MEADOWLARK LN MADISONVILLE KY 42431	NON GC	N/A	N/A
	ERNS	PITTSBURGH/MIDWAY COAL 369222/FIXED FACILITY	HWY 1034 W. OF MADISONVILLE MADISONVILLE KY 42431	NON GC	N/A	N/A
	ERNS	MILLER TRANSPORTERS INC 479917/HIGHWAY RELATED	KENTUCKY MM 45 PKY MADISONVILLE KY 42431	NON GC	N/A	N/A
	ERNS	BEHIND WAREHOUSE NRC-732226/FIXED	E BROADWAY MADISONVILLE KY 42431	NON GC	N/A	N/A
	ERNS	BEASON OIL COMPANY 293798/FIXED FACILITY	45 BALLS HILL RD NEBO KY 42441	NON GC	N/A	N/A
	NFRAP	ZEIGLER COAL COMPANY KYD055837678/NFRAP-N	LAFFOON TRAIL/RT 2 MADISONVILLE KY 42431	NON GC	N/A	N/A
	NFRAP	PITTSBURG and MIDWAY COAL CO KYD045735073/NFRAP-N	RAMADA DR MADISONVILLE KY 42431	NON GC	N/A	N/A
	NFRAP	MADISONVILLE OLD TRANSFORMER S KYD980846216/NFRAP-N	HOPEWELL ST MADISONVILLE KY 42431	NON GC	N/A	N/A

## Environmental FirstSearch Sites Summary Report

**Target Property:**  
NEBO KY 42441

**JOB:** US 41A

**TOTAL:** 147      **GEOCODED:** 47      **NON GEOCODED:** 100      **SELECTED:** 0

Map ID	DB Type	Site Name/ID/Status	Address	Dist/Dir	ElevDiff	Page No.
	NFRAP	KENTUCKY ANFO INC KYD062956701/NFRAP-N	POND COLLERS RD MADISONVILLE KY 42431	NON GC	N/A	N/A
	NFRAP	ISLAND CREEK COAL CO KYD041172487/NFRAP-N	HWY 70 EAST MADISONVILLE KY 42431	NON GC	N/A	N/A
	NFRAP	CIMMARRON COAL CORP/VOLUNTEER KYD042598193/NFRAP-N	HWY 41 A WEST MADISONVILLE KY 42431	NON GC	N/A	N/A
	NFRAP	A N R PIPELINE KYD981027444/NFRAP-N	HWY 41-A, 1.2 MI EAST OF NE NEBO KY 42441	NON GC	N/A	N/A
	STATE	PITTSBURG and MIDWAY COAL COMP 20261/CLOSED	UNKNOWN MADISONVILLE KY 42431	NON GC	N/A	N/A
	ERNS	MAIN LINE SWITCH INBOUND TO YA NRC-927367/RAILROAD NON-RELEASE	MAIN LINE SWITCH INBOUND TO MADISONVILLE KY 42431	NON GC	N/A	N/A
	STATE	UNITED CITIES GAS STORAGE CO KYST0102-0379/CLOSED	UNKNOWN BARNESLEY KY 42431	NON GC	N/A	N/A
	SWL	MASONIC LODGE CDandD LANDFILL 054-00053/TERMINATED	300 FEET WEST OF PARK AVE. MADISONVILLE KY 42431	NON GC	N/A	N/A
	SWL	MADISONVILLE SOLID WASTE TRANS 054-00030/OPERATING	900 MCCOY AVENUE MADISONVILLE KY 42431	NON GC	N/A	N/A
	SWL	MADISONVILLE CITY OF 054-00049	UNKNOWN MADISONVILLE KY 42431	NON GC	N/A	N/A
	STATE	JUDY MITCHELL PROPERTY KYST0102-0346/CLOSED	UNKNOWN PROVIDENCE KY 42450	NON GC	N/A	N/A
	STATE	HUCK S CONVENIENT STORE B4223/CLOSED	UNKNOWN PROVIDENCE KY 42450	NON GC	N/A	N/A
	STATE	HOGAN PROPERTY KYST0102-0345/CLOSED	UNKNOWN PROVIDENCE KY 42450	NON GC	N/A	N/A
	STATE	HANSON and SLAUGHTERS DUMP KYST-1022/CLOSED	UNKNOWN MADISONVILLE KY 42431	NON GC	N/A	N/A
	STATE	ZEIGLER COAL CO KYST-1050/CLOSED	UNKNOWN MADISONVILLE KY 42431	NON GC	N/A	N/A
	SWL	S MAIN LANDFILL KYSW-0406-038572/INACTIVE	S MAIN ST MADISONVILLE KY 42431	NON GC	N/A	N/A
	STATE	TEXAS GAS TRANS 00097/NON INCIDENT	UNKNOWN MADISONVILLE KY 42431	NON GC	N/A	N/A
	STATE	TEXAS GAS TRANS 00096/NON INCIDENT	UNKNOWN MADISONVILLE KY 42431	NON GC	N/A	N/A
	STATE	TEXAS GAS - HOPKINS CO KYST-1029/CLOSED	UNKNOWN MADISONVILLE KY 42431	NON GC	N/A	N/A
	STATE	TEXAS GAS - ELK CREEK KYST-1047/CLOSED	UNKNOWN MADISONVILLE KY 42431	NON GC	N/A	N/A



## Environmental FirstSearch Sites Summary Report

**Target Property:**  
NEBO KY 42441

**JOB:** US 41A

**TOTAL:** 147      **GEOCODED:** 47      **NON GEOCODED:** 100      **SELECTED:** 0

Map ID	DB Type	Site Name/ID/Status	Address	Dist/Dir	ElevDiff	Page No.
	STATE	SPICERS WHEEL ALIGNMENT 67160/CLOSED	R 6 HWY 41 MADISONVILLE KY 42431	NON GC	N/A	N/A
	STATE	HOPKINS CO MAINTENANCE GARAGE A0895/CLOSED	UNKNOWN MADISONVILLE KY 42431	NON GC	N/A	N/A
	STATE	NEBO RD - HOPKINS CO KYST-1035/CLOSED	UNKNOWN MADISONVILLE KY 42431	NON GC	N/A	N/A
	STATE	DANCO ENGINEERING INC 20242/CLOSED	UNKNOWN PROVIDENCE KY 42450	NON GC	N/A	N/A
	UST	HART GAS and OIL 596117/VERIFIED REMOVAL	N BROADWAY PROVIDENCE KY 42450	NON GC	N/A	N/A
	METHLAB	NATIONAL CLANDESTINE LABORATOR NCLRKY-23	2637 STATE HIGHWAY 1917 PROVIDENCE KY 42450	NON GC	N/A	N/A
	METHLAB	NATIONAL CLANDESTINE LABORATOR NCLRKY-1210-50/NOT REPORTED	232 E BROADWAY MADISONVILLE KY 42431	NON GC	N/A	N/A
	LUST	SPICERS WHEEL ALIGNMENT 543054	R 6 HWY 41 MADISONVILLE KY 42431	NON GC	N/A	N/A
	LUST	SHARKEYS 8516054	820 WEST NOE AVE MADISONVILLE KY 42431	NON GC	N/A	N/A
	LUST	JAMES YECKERING PROPERTY 75553	HWY 70 and 85 MADISONVILLE KY 42431	NON GC	N/A	N/A
	LUST	OLD GAS STATION (MAYMIE MORRIS 77145/CLOSURE WORKGROUP	US 41 and BERNARD NEBO KY 42441	NON GC	N/A	N/A
	LUST	LANTRIPS SERVICE STATION 4241054	41A N NEBO KY 42441	NON GC	N/A	N/A
	SWL	OUTER W BROADWAY CDandD LANDFI KYSW-0406-038563/INACTIVE	OUTER W BROADWAY MADISONVILLE KY 42431	NON GC	N/A	N/A
	UST	OLD CONFEDERATE STORE 20159429/VERIFIED REMOVAL	477 STATE ROUTE 270 PROVIDENCE KY 42450	NON GC	N/A	N/A
	SWL	ROCKET OIL CO INC KYSW-0407-043276/INACTIVE	US 62 and KY 109 MADISONVILLE KY 42431	NON GC	N/A	N/A
	UST	MONARCH SHELL 8755054/UNVER REMOVAL/CLOSUR	S MAIN ST MADISONVILLE KY 42431	NON GC	N/A	N/A
	UST	OLD GAS STATION 77145/VERIFIED REMOVAL	US 41 and BERNARD NEBO KY 42441	NON GC	N/A	N/A
	SWL	PROVIDENCE ONE ACRE INERT WAST 117-00021/OPERATING	BARBOUR STREET PROVIDENCE KY 42450	NON GC	N/A	N/A
	SWL	M and N ENTERPRISES INC KYSW-0406-043820/ACTIVE	5005 KY 109 PROVIDENCE KY 42450	NON GC	N/A	N/A
	SWL	LODESTAR ENERGY INC - PROVIDEN 117-00008/OPERATING	HWY 670 PROVIDENCE KY 42450	NON GC	N/A	N/A

## Environmental FirstSearch Sites Summary Report

**Target Property:**  
NEBO KY 42441

**JOB:** US 41A

**TOTAL:** 147      **GEOCODED:** 47      **NON GEOCODED:** 100      **SELECTED:** 0

Map ID	DB Type	Site Name/ID/Status	Address	Dist/Dir	ElevDiff	Page No.
	SWL	SOUTH MAIN CONSTRUCTION/DEMOLI 054-00048/OPERATING	S MAIN MADISONVILLE KY 42431	NON GC	N/A	N/A
	STATE	GOLDENROD FARM KYST0102-0108/CLOSED	UNKNOWN MADISONVILLE KY 42431	NON GC	N/A	N/A
	UST	PROVIDENCE BULK PLANT 017 7889117/UNVER REMOVAL/CLOSUR	CEDAR ST PROVIDENCE KY 42450	NON GC	N/A	N/A
	SWL	GORDON CONSTRUCTION LANDFILL KYSW-0406-043283/INACTIVE	BROWN ST MADISONVILLE KY 42431	NON GC	N/A	N/A
	UST	J C LEASURE INC 212054/UNVER REMOVAL/CLOSUR	MADISON AVE MADISONVILLE KY 42431	NON GC	N/A	N/A
	UST	HOPKINS CO TRAFFIC BARN (DOT) 746054/VERIFIED REMOVAL	N MAIN ST MADISONVILLE KY 42431	NON GC	N/A	N/A
	OTHER	NATIONAL CLANDESTINE LABORATOR NCLRKY-0609-441/NOT REPORTED	2637 STATE HIGHWAY 1917 PROVIDENCE KY 42450	NON GC	N/A	N/A
	OTHER	NATIONAL CLANDESTINE LABORATOR NCLRKY-23	2637 STATE ROUTE 1917 PROVIDENCE KY 42450	NON GC	N/A	N/A
	SWL	MADISONVILLE CDandD LANDFILL KYSW-0406-043243/INACTIVE	MCCOY AVE MADISONVILLE KY 42431	NON GC	N/A	N/A
	SWL	HOPKINS CO SANITARY LANDFILL KYSW-0406-043311/TERMINATED	US 41 BARNESLEY KY 42431	NON GC	N/A	N/A
	STATE	HOPKINS CO LANDFILL (OLD) KYST-1024/CLOSED	UNKNOWN BARNESLEY KY 42431	NON GC	N/A	N/A
	SWL	HOPKINS CO CDandD LANDFILL 054-00046/OPERATING	6697 OLD HOPKINSVILLE RD MADISONVILLE KY 42431	NON GC	N/A	N/A
	LUST	VANDIVER PROPERTY 75573/CLOSURE WORKGROUP	HWY 41 MADISONVILLE KY 42431	NON GC	N/A	N/A
	STATE	UNKNOWN A2010/CLOSED	UNKNOWN PROVIDENCE KY 42450	NON GC	N/A	N/A
	STATE	UNKNOWN 33273/CLOSED	UNKNOWN PROVIDENCE KY 42450	NON GC	N/A	N/A
	STATE	TEXAS GAS TRANS 00183/CLOSED	UNKNOWN PROVIDENCE KY 42450	NON GC	N/A	N/A
	STATE	TEXAS GAS TRANS 00184/NON INCIDENT	UNKNOWN PROVIDENCE KY 42450	NON GC	N/A	N/A
	STATE	PROVIDENCE 1780 C KYST-1041/CLOSED	UNKNOWN PROVIDENCE KY 42450	NON GC	N/A	N/A
	STATE	PROVIDENCE 1780 KYST-1040/CLOSED	UNKNOWN PROVIDENCE KY 42450	NON GC	N/A	N/A
	METHLAB	NATIONAL CLANDESTINE LABORATOR NCLRKY-0609-441/NOT REPORTED	2637 STATE HIGHWAY 1917 PROVIDENCE KY 42450	NON GC	N/A	N/A

## Environmental FirstSearch Sites Summary Report

**Target Property:**  
NEBO KY 42441

**JOB:** US 41A

**TOTAL:** 147      **GEOCODED:** 47      **NON GEOCODED:** 100      **SELECTED:** 0

Map ID	DB Type	Site Name/ID/Status	Address	Dist/Dir	ElevDiff	Page No.
SWL		HOPKINS CO REGIONAL LANDFILL - KYSW-1206-038541/INACTIVE	300 GRAYS BRANCH WHITE RD PLAINS KY 42431	NON GC	N/A	N/A
TRIBALLAND		BUREAU OF INDIAN AFFAIRS CONTA BIA-42431	UNKNOWN KY 42431	NON GC	N/A	N/A
STATE		GAP FILLER ANNEX P-82 KYST-0902-0000058/ACTIVE	UNKNOWN MADISONVILLE KY 42431	NON GC	N/A	N/A
STATE		DELTA SUPPLY KYST-1014/CLOSED	UNKNOWN MADISONVILLE KY 42431	NON GC	N/A	N/A
STATE		COLONIAL MINE KYST-1012/CLOSED	UNKNOWN MADISONVILLE KY 42431	NON GC	N/A	N/A
STATE		CIMMARRON COAL CORP - VOLUNTEE KYST-1009/ACTIVE	UNKNOWN MADISONVILLE KY 42431	NON GC	N/A	N/A
STATE		BARNESLEY STORAGE FIELD 47761/CLOSED	S BARNESLEY LOOP RD MADISONVILLE KY 42431	NON GC	N/A	N/A
STATE		APPALACHIAN TIMBER KYST-1002/CLOSED	UNKNOWN MADISONVILLE KY 42431	NON GC	N/A	N/A
STATE		ANR PIPELINE CO - SLAUGHTERS T KYST1006-38513/ACTIVE	US 41A SLAUGHTERS KY 42431	NON GC	N/A	N/A
UST		MADISONVILLE BULK PLANT 037 7490054/CLOSED PRIOR TO 1988	3735 GREEN RD MADISONVILLE KY 42431	NON GC	N/A	N/A
TRIBALLAND		BUREAU OF INDIAN AFFAIRS CONTA BIA-42436	UNKNOWN KY 42436	NON GC	N/A	N/A
UST		CITY OF PROVIDENCE 2050117/VERIFIED REMOVAL	WILLOW ST PROVIDENCE KY 42450	NON GC	N/A	N/A
TRIBALLAND		BUREAU OF INDIAN AFFAIRS CONTA BIA-42441	UNKNOWN KY 42441	NON GC	N/A	N/A
LUST		OLD CONFEDERATE STORE 20159429/CLOSURE WORKGROUP	477 STATE ROUTE 270 PROVIDENCE KY 42450	NON GC	N/A	N/A
LUST		HART GAS and OIL 596117	N BROADWAY PROVIDENCE KY 42450	NON GC	N/A	N/A
LUST		HART GAS and OIL 0596117/SITE INVESTIGATION W	N BROADWAY PROVIDENCE KY 42450	NON GC	N/A	N/A
LUST		CENTURY OILS 4560117	W MAIN ST PROVIDENCE KY 42450	NON GC	N/A	N/A
LUST		67160	R 6 HWY 41 MADISONVILLE KY 42431	NON GC	N/A	N/A
STATE		NEBOW ROAD PROPERTY C2293/CLOSED	UNKNOWN MADISONVILLE KY 42431	NON GC	N/A	N/A
TRIBALLAND		BUREAU OF INDIAN AFFAIRS CONTA BIA-42450	UNKNOWN KY 42450	NON GC	N/A	N/A

**Environmental FirstSearch**  
**Site Detail Report**

**Target Property:** NEBO KY 42441

**JOB:** US 41A

STATE

**SEARCH ID:** 23      **DIST/DIR:** 0.00 --      **ELEVATION:** 433      **MAP ID:** 1

<b>NAME:</b>	ANR PIPELINE CO - MADISONVILLE TRANSMISSION STATIO	<b>REV:</b>	2/2/11
<b>ADDRESS:</b>	UNKNOWN	<b>ID1:</b>	KYST-1000
	MADISONVILLE KY 42431	<b>ID2:</b>	44049
	HOPKINS	<b>STATUS:</b>	ACTIVE
<b>CONTACT:</b>		<b>PHONE:</b>	
<b>SOURCE:</b>	KY DEP		

**SITE INFORMATION**

**DESCRIPTION:** (CLOSED: RESTORED 7/26/2005) ANR PIPELINE CO. - MADISONVILLE  
**REGULATORY DESCRIPTION:** PETROLEUM CLEANUP  
**CLOSURE OPTION:** OPTION C RESTORED  
**CLOSURE DATE:** 7/26/2005  
**OWNER INFORMATION:** 7500 NEBO ROAD  
NEBO KY 42431

**DESCRIPTION:** MERCURY METERS ANR PIPELINE MADISONVILLE CS  
**REGULATORY DESCRIPTION:** STATE SUPERFUND  
**CLOSURE OPTION:**  
**CLOSURE DATE:**  
**OWNER INFORMATION:** 7500 NEBO ROAD  
MADISONVILLE KY 42431

**DESCRIPTION:** A.N.R. PIPELINE  
**REGULATORY DESCRIPTION:** STATE SUPERFUND  
**CLOSURE OPTION:**  
**CLOSURE DATE:**  
**OWNER INFORMATION:** NONE  
KY

## Environmental FirstSearch Site Detail Report

**Target Property:**

NEBO KY 42441

**JOB:** US 41A

### UST

**SEARCH ID:** 40      **DIST/DIR:** 0.00 --      **ELEVATION:** 433      **MAP ID:** 1

<p><b>NAME:</b> ANR PIPELINE CO - MADISONVILLE TRANSMISSION STATIO  <b>ADDRESS:</b> 7500 NEBO RD  MADISONVILLE KY 42431  HOPKINS  <b>CONTACT:</b> ANR PIPELINE CO  <b>SOURCE:</b> KY DEP</p>	<p><b>REV:</b> 5/13/11  <b>ID1:</b> 4297054  <b>ID2:</b> 44049  <b>STATUS:</b> CLOSED PRIOR TO 1988  <b>PHONE:</b></p>
--	--

**OWNER INFORMATION**

**OWNER NAME:** ANR PIPELINE CO  
**OWNER ADDRESS:** NONE  
ROANOKE VA 24008  
**OWNER PHONE:** 703-893-4382

**TANK INFORMATION**

<p><b>TANK NUMBER:</b> 1  <b>TANK INSTALLED DATE:</b> 1/1/1986  <b>REMOVED DATE:</b> 4/1/1988  <b>INERT MATERIAL:</b>  <b>CONSTRUCTION MATERIAL:</b> SINGLE WALL STEEL  <b>CORROSION PROTECTION:</b> UNKNOWN  <b>RELEASE DETECTION:</b> NONE  <b>INTERNAL PROTECTION:</b> UNKNOWN  <b>OVERFILL PROTECTION:</b> UNKNOWN  <b>SPILL PREVENTION:</b> UNKNOWN</p>	<p><b>TANK STATUS:</b> TANK CLOSED PRIOR TO 1988  <b>TANK CAPACITY:</b> 500 GALLONS    <b>TANK CONTENTS:</b> GASOLINE</p>
--	---

<p><b>PIPE MATERIAL:</b> STEEL  <b>PIPE TYPE:</b> UNKNOWN  <b>CORROSION PROTECTION:</b> UNKNOWN  <b>PIPE RELEASE DETECTION:</b> UNK</p>	
---	--

<p><b>TANK NUMBER:</b> 2  <b>TANK INSTALLED DATE:</b> 1/1/1986  <b>REMOVED DATE:</b> 4/1/1988  <b>INERT MATERIAL:</b>  <b>CONSTRUCTION MATERIAL:</b> SINGLE WALL STEEL  <b>CORROSION PROTECTION:</b> UNKNOWN  <b>RELEASE DETECTION:</b> NONE  <b>INTERNAL PROTECTION:</b> UNKNOWN  <b>OVERFILL PROTECTION:</b> UNKNOWN  <b>SPILL PREVENTION:</b> UNKNOWN</p>	<p><b>TANK STATUS:</b> TANK CLOSED PRIOR TO 1988  <b>TANK CAPACITY:</b> 500 GALLONS    <b>TANK CONTENTS:</b> DIESEL</p>
--	---

<p><b>PIPE MATERIAL:</b> STEEL  <b>PIPE TYPE:</b> UNKNOWN  <b>CORROSION PROTECTION:</b> UNKNOWN  <b>PIPE RELEASE DETECTION:</b> UNK</p>	
---	--

<p><b>TANK NUMBER:</b> 3  <b>TANK INSTALLED DATE:</b> 1/1/1968  <b>REMOVED DATE:</b> 4/1/1988  <b>INERT MATERIAL:</b>  <b>CONSTRUCTION MATERIAL:</b> SINGLE WALL STEEL  <b>CORROSION PROTECTION:</b> UNKNOWN  <b>RELEASE DETECTION:</b> NONE</p>	<p><b>TANK STATUS:</b> TANK CLOSED PRIOR TO 1988  <b>TANK CAPACITY:</b> 500 GALLONS    <b>TANK CONTENTS:</b> UNKNOWN</p>
--	--

- Continued on next page -

***Environmental FirstSearch  
Site Detail Report***

**Target Property:** NEBO KY 42441

**JOB:** US 41A

UST

---

**SEARCH ID:** 40      **DIST/DIR:** 0.00 --      **ELEVATION:** 433      **MAP ID:** 1

---

<b>NAME:</b> ANR PIPELINE CO - MADISONVILLE TRANSMISSION STATIO	<b>REV:</b> 5/13/11
<b>ADDRESS:</b> 7500 NEBO RD	<b>ID1:</b> 4297054
MADISONVILLE KY 42431	<b>ID2:</b> 44049
HOPKINS	<b>STATUS:</b> CLOSED PRIOR TO 1988
<b>CONTACT:</b> ANR PIPELINE CO	<b>PHONE:</b>
<b>SOURCE:</b> KY DEP	

---

<b>INTERNAL PROTECTION:</b>	UNKNOWN
<b>OVERFILL PROTECTION:</b>	UNKNOWN
<b>SPILL PREVENTION:</b>	UNKNOWN

<b>PIPE MATERIAL:</b>	STEEL
<b>PIPE TYPE:</b>	UNKNOWN
<b>CORROSION PROTECTION:</b>	UNKNOWN
<b>PIPE RELEASE DETECTION:</b>	UNK

**Environmental FirstSearch  
Site Detail Report**

**Target Property:** NEBO KY 42441

**JOB:** US 41A

RCRAGN

**SEARCH ID:** 7      **DIST/DIR:** 0.00 --      **ELEVATION:** 433      **MAP ID:** 1

<b>NAME:</b> ANR PIPELINE COMPANY - MADISONVILLE	<b>REV:</b> 3/10/11
<b>ADDRESS:</b> 7500 NEBO RD	<b>ID1:</b> KYD980798607
MADISONVILLE KY 42431	<b>ID2:</b>
HOPKINS	<b>STATUS:</b> VGN
<b>CONTACT:</b>	<b>PHONE:</b>
<b>SOURCE:</b> EPA	

**SITE INFORMATION**

**CONTACT INFORMATION:** RICHARD E. MARTZ  
P.O. BOX 703  
MADISONVILLE KY 42431

**PHONE:** 5022493133

**UNIVERSE INFORMATION:**

**NAIC INFORMATION**

48621 - PIPELINE TRANSPORTATION OF NATURAL GAS

**ENFORCEMENT INFORMATION:**

**AGENCY:** S - STATE      **DATE:** 9/23/1994  
**TYPE:** 120 - WRITTEN INFORMAL

**AGENCY:** S - STATE      **DATE:** 9/23/1994  
**TYPE:** 120 - WRITTEN INFORMAL

**VIOLATION INFORMATION:**

**VIOLATION NUMBER:** 0001      **RESPONSIBLE:** S - STATE  
**DETERMINED:** 9/22/1994      **DETERMINED BY:** S - STATE  
**CITATION:** krs 224.46-580  
**RESOLVED:** 10/25/1994  
**TYPE:** GENERATOR-OTHER REQUIREMENTS

**HAZARDOUS WASTE INFORMATION:**

Tetrachloroethylene  
Benzene  
Ignitable waste

**Environmental FirstSearch  
Site Detail Report**

**Target Property:** NEBO KY 42441

**JOB:** US 41A

RCRAGN

**SEARCH ID:** 10      **DIST/DIR:** 0.00 --      **ELEVATION:** 459      **MAP ID:** 2

<b>NAME:</b> MCCOY and MCCOY LABORATORIES, INC.	<b>REV:</b> 3/10/11
<b>ADDRESS:</b> 825 INDUSTRIAL DR	<b>ID1:</b> KYR000036608
MADISONVILLE KY 42431	<b>ID2:</b>
HOPKINS	<b>STATUS:</b> SGN
<b>CONTACT:</b>	<b>PHONE:</b>
<b>SOURCE:</b> EPA	

**SITE INFORMATION**

**CONTACT INFORMATION:** J. MICHAEL BAUMGARDNER  
P O BOX 907  
MADISONVILLE KY 42431

**PHONE:** 2708217375

**UNIVERSE INFORMATION:**

**NAIC INFORMATION**

54138 - TESTING LABORATORIES

**ENFORCEMENT INFORMATION:**

**VIOLATION INFORMATION:**

**HAZARDOUS WASTE INFORMATION:**

The following spent halogenated solvents: Tetrachloroethylene, methylene chloride, trichloroethylene, 1,1,1-trichloroethane, chlorobenzene, 1,1,2-trichloro-1,2,2-trifluoroethane, ortho-dichlorobenzene, trichlorofluoromethane  
Chloroform  
Ignitable waste  
The following spent non-halogenated solvents: Xylene, acetone, ethyl acetate, ethyl benzene, ethyl ether, methyl isobutyl ketone, n-butyl alcohol, cyclohexanone, and methanol; all spent solvent mixtures/ blends containing, b  
The following spent non-halogenated solvents: toluene, methyl ethyl ketone, carbon disulfide, isobutanol, pyridine, benzene, 2-ethoxyethanol, and 2-nitropropane; all spent solvent mixtures/blends containing, before use, a to  
Tetrachloroethylene  
Silver  
Lead  
Corrosive waste  
Chromium  
Mercury  
Barium  
The following spent halogenated solvents used in degreasing: Tetrachloroethylene, trichloroethylene, methylene chloride, 1,1,1-trichloroethane, carbon tetrachloride and chlorinated fluorocarbons; all spent solvent mixtures/bl



## Environmental FirstSearch Site Detail Report

**Target Property:**

NEBO KY 42441

**JOB:** US 41A

UST

**SEARCH ID:** 31      **DIST/DIR:** 0.00 --      **ELEVATION:** 420      **MAP ID:** 3

<p><b>NAME:</b> E-Z SHOP 6  <b>ADDRESS:</b> 100 US 41A N          PROVIDENCE (WEBSTER KY 42450)          WEBSTER  <b>CONTACT:</b> PALMER OIL COMPANY INC  <b>SOURCE:</b> KY DEP</p>	<p><b>REV:</b> 5/13/11  <b>ID1:</b> 1002117  <b>ID2:</b> 57658  <b>STATUS:</b> ACTIVE  <b>PHONE:</b></p>
---	--

**OWNER INFORMATION**

**OWNER NAME:** PALMER OIL COMPANY INC  
**OWNER ADDRESS:** 1638 CLAY ST  
 HENDERSON KY 42420  
**OWNER PHONE:** 270-827-1312

**TANK INFORMATION**

<b>TANK NUMBER:</b>	1	<b>TANK STATUS:</b>	ACTIVE
<b>TANK INSTALLED DATE:</b>	3/31/1995	<b>TANK CAPACITY:</b>	10000 GALLONS
<b>REMOVED DATE:</b>		<b>TANK CONTENTS:</b>	GASOLINE
<b>INERT MATERIAL:</b>			
<b>CONSTRUCTION MATERIAL:</b>	SINGLE WALL STEEL		
<b>CORROSION PROTECTION:</b>	COATING AND CATHODIC PROTECTION		
<b>RELEASE DETECTION:</b>	AUTOMATIC TANK GAUGING		
<b>INTERNAL PROTECTION:</b>	NA		
<b>OVERFILL PROTECTION:</b>	FLOW RESTRICTOR		
<b>SPILL PREVENTION:</b>	SWS		

**PIPE MATERIAL:** FIBERGLASS REINFORCED PLASTIC  
**PIPE TYPE:** PRESSURIZED  
**CORROSION PROTECTION:** NOT APPLICABLE  
**PIPE RELEASE DETECTION:** NON

<b>TANK NUMBER:</b>	2	<b>TANK STATUS:</b>	ACTIVE
<b>TANK INSTALLED DATE:</b>	3/31/1995	<b>TANK CAPACITY:</b>	6000 GALLONS
<b>REMOVED DATE:</b>		<b>TANK CONTENTS:</b>	DIESEL
<b>INERT MATERIAL:</b>			
<b>CONSTRUCTION MATERIAL:</b>	FIBERGLASS REINFORCED PLASTIC		
<b>CORROSION PROTECTION:</b>	NOT APPLICABLE		
<b>RELEASE DETECTION:</b>	AUTOMATIC TANK GAUGING		
<b>INTERNAL PROTECTION:</b>	NA		
<b>OVERFILL PROTECTION:</b>	AUTOMATIC SHUTOFF DEVICE		
<b>SPILL PREVENTION:</b>	SWS		

**PIPE MATERIAL:** FIBERGLASS REINFORCED PLASTIC  
**PIPE TYPE:** SUCTION  
**CORROSION PROTECTION:** NOT APPLICABLE  
**PIPE RELEASE DETECTION:** CKV

<b>TANK NUMBER:</b>	3	<b>TANK STATUS:</b>	ACTIVE
<b>TANK INSTALLED DATE:</b>	3/31/1995	<b>TANK CAPACITY:</b>	4000 GALLONS
<b>REMOVED DATE:</b>		<b>TANK CONTENTS:</b>	DIESEL
<b>INERT MATERIAL:</b>			
<b>CONSTRUCTION MATERIAL:</b>	SINGLE WALL STEEL		
<b>CORROSION PROTECTION:</b>	COATING AND CATHODIC PROTECTION		
<b>RELEASE DETECTION:</b>	AUTOMATIC TANK GAUGING		

- Continued on next page -

**Environmental FirstSearch  
Site Detail Report**

**Target Property:**

NEBO KY 42441

**JOB:** US 41A

UST

**SEARCH ID:** 31      **DIST/DIR:** 0.00 --      **ELEVATION:** 420      **MAP ID:** 3

<p><b>NAME:</b> E-Z SHOP 6  <b>ADDRESS:</b> 100 US 41A N          PROVIDENCE (WEBSTER KY 42450          WEBSTER  <b>CONTACT:</b> PALMER OIL COMPANY INC  <b>SOURCE:</b> KY DEP</p>	<p><b>REV:</b> 5/13/11  <b>ID1:</b> 1002117  <b>ID2:</b> 57658  <b>STATUS:</b> ACTIVE  <b>PHONE:</b></p>
--	--

**INTERNAL PROTECTION:** NA  
**OVERFILL PROTECTION:** AUTOMATIC SHUTOFF DEVICE  
**SPILL PREVENTION:** SWS

**PIPE MATERIAL:** FIBERGLASS REINFORCED PLASTIC  
**PIPE TYPE:** SUCTION  
**CORROSION PROTECTION:** NOT APPLICABLE  
**PIPE RELEASE DETECTION:** CKV

<p><b>TANK NUMBER:</b> 4  <b>TANK INSTALLED DATE:</b> 3/31/1995  <b>REMOVED DATE:</b>  <b>INERT MATERIAL:</b>  <b>CONSTRUCTION MATERIAL:</b> SINGLE WALL STEEL  <b>CORROSION PROTECTION:</b> COATING AND CATHODIC PROTECTION  <b>RELEASE DETECTION:</b> AUTOMATIC TANK GAUGING  <b>INTERNAL PROTECTION:</b> NA  <b>OVERFILL PROTECTION:</b> FLOW RESTRICTOR  <b>SPILL PREVENTION:</b> SWS</p>	<p><b>TANK STATUS:</b> ACTIVE  <b>TANK CAPACITY:</b> 4000 GALLONS  <b>TANK CONTENTS:</b> GASOLINE</p>
---	---

**PIPE MATERIAL:** FIBERGLASS REINFORCED PLASTIC  
**PIPE TYPE:** PRESSURIZED  
**CORROSION PROTECTION:** NOT APPLICABLE  
**PIPE RELEASE DETECTION:** NON

<p><b>TANK NUMBER:</b> 4  <b>TANK INSTALLED DATE:</b> 3/31/1995  <b>REMOVED DATE:</b>  <b>INERT MATERIAL:</b>  <b>CONSTRUCTION MATERIAL:</b> SINGLE WALL STEEL  <b>CORROSION PROTECTION:</b> COATING AND CATHODIC PROTECTION  <b>RELEASE DETECTION:</b> AUTOMATIC TANK GAUGING  <b>INTERNAL PROTECTION:</b> NA  <b>OVERFILL PROTECTION:</b> FLOW RESTRICTOR  <b>SPILL PREVENTION:</b> SWS</p>	<p><b>TANK STATUS:</b> ACTIVE  <b>TANK CAPACITY:</b> 4000 GALLONS  <b>TANK CONTENTS:</b> GASOLINE</p>
---	---

**PIPE MATERIAL:** FIBERGLASS REINFORCED PLASTIC  
**PIPE TYPE:** PRESSURIZED  
**CORROSION PROTECTION:** NOT APPLICABLE  
**PIPE RELEASE DETECTION:** NON

# Environmental FirstSearch Site Detail Report

**Target Property:**

NEBO KY 42441

**JOB:** US 41A

## UST

**SEARCH ID:** 34      **DIST/DIR:** 0.00 --      **ELEVATION:** 420      **MAP ID:** 4

<p><b>NAME:</b> PANTRY 720  <b>ADDRESS:</b> 121 US HWY 41A          PROVIDENCE (WEBSTER KY 42450          WEBSTER  <b>CONTACT:</b> THE PANTRY INC  <b>SOURCE:</b> KY DEP</p>	<p><b>REV:</b> 5/13/11  <b>ID1:</b> 8018117  <b>ID2:</b> 57630  <b>STATUS:</b> VER CLOSED IN PLACE  <b>PHONE:</b></p>
--	---

**OWNER INFORMATION**

**OWNER NAME:** THE PANTRY INC  
**OWNER ADDRESS:** 305 GREGSON DR  
 CARY NC 27511  
**OWNER PHONE:** 919-774-6700

**TANK INFORMATION**

<b>TANK NUMBER:</b>	1	<b>TANK STATUS:</b>	VERIFIED REMOVAL
<b>TANK INSTALLED DATE:</b>	1/1/1981	<b>TANK CAPACITY:</b>	10000 GALLONS
<b>REMOVED DATE:</b>	6/1/2005	<b>TANK CONTENTS:</b>	GASOLINE
<b>INERT MATERIAL:</b>			
<b>CONSTRUCTION MATERIAL:</b>	FIBERGLASS REINFORCED PLASTIC		
<b>CORROSION PROTECTION:</b>	NOT APPLICABLE		
<b>RELEASE DETECTION:</b>	STATISTICAL INVENTORY RECONCILIATION		
<b>INTERNAL PROTECTION:</b>	NA		
<b>OVERFILL PROTECTION:</b>	AUTOMATIC SHUTOFF DEVICE		
<b>SPILL PREVENTION:</b>	SWS		

**PIPE MATERIAL:** STEEL  
**PIPE TYPE:** SUCTION  
**CORROSION PROTECTION:** IMPRESSED CURRENT CATHODIC PROTECTION  
**PIPE RELEASE DETECTION:** SIR

<b>TANK NUMBER:</b>	2	<b>TANK STATUS:</b>	VERIFIED REMOVAL
<b>TANK INSTALLED DATE:</b>	1/1/1981	<b>TANK CAPACITY:</b>	10000 GALLONS
<b>REMOVED DATE:</b>	6/1/2005	<b>TANK CONTENTS:</b>	GASOLINE
<b>INERT MATERIAL:</b>			
<b>CONSTRUCTION MATERIAL:</b>	FIBERGLASS REINFORCED PLASTIC		
<b>CORROSION PROTECTION:</b>	NOT APPLICABLE		
<b>RELEASE DETECTION:</b>	STATISTICAL INVENTORY RECONCILIATION		
<b>INTERNAL PROTECTION:</b>	NA		
<b>OVERFILL PROTECTION:</b>	AUTOMATIC SHUTOFF DEVICE		
<b>SPILL PREVENTION:</b>	SWS		

**PIPE MATERIAL:** STEEL  
**PIPE TYPE:** SUCTION  
**CORROSION PROTECTION:** IMPRESSED CURRENT CATHODIC PROTECTION  
**PIPE RELEASE DETECTION:** SIR

<b>TANK NUMBER:</b>	3	<b>TANK STATUS:</b>	TANK CLOSED PRIOR TO 1988
<b>TANK INSTALLED DATE:</b>	1/1/1981	<b>TANK CAPACITY:</b>	10000 GALLONS
<b>REMOVED DATE:</b>		<b>TANK CONTENTS:</b>	GASOLINE
<b>INERT MATERIAL:</b>	GROUT		
<b>CONSTRUCTION MATERIAL:</b>	FIBERGLASS REINFORCED PLASTIC		
<b>CORROSION PROTECTION:</b>	NOT APPLICABLE		
<b>RELEASE DETECTION:</b>	STATISTICAL INVENTORY RECONCILIATION		

- Continued on next page -

**Environmental FirstSearch**  
**Site Detail Report**

**Target Property:** NEBO KY 42441

**JOB:** US 41A

UST

**SEARCH ID:** 34      **DIST/DIR:** 0.00 --      **ELEVATION:** 420      **MAP ID:** 4

<b>NAME:</b> PANTRY 720	<b>REV:</b> 5/13/11
<b>ADDRESS:</b> 121 US HWY 41A	<b>ID1:</b> 8018117
PROVIDENCE (WEBSTER KY 42450)	<b>ID2:</b> 57630
WEBSTER	<b>STATUS:</b> VER CLOSED IN PLACE
<b>CONTACT:</b> THE PANTRY INC	<b>PHONE:</b>
<b>SOURCE:</b> KY DEP	

**INTERNAL PROTECTION:** NA  
**OVERFILL PROTECTION:** AUTOMATIC SHUTOFF DEVICE  
**SPILL PREVENTION:** SWS

**PIPE MATERIAL:** STEEL  
**PIPE TYPE:** SUCTION  
**CORROSION PROTECTION:** IMPRESSED CURRENT CATHODIC PROTECTION  
**PIPE RELEASE DETECTION:** SIR

<b>TANK NUMBER:</b> 4	<b>TANK STATUS:</b> TANK CLOSED PRIOR TO 1988
<b>TANK INSTALLED DATE:</b> 1/1/1981	<b>TANK CAPACITY:</b> 560 GALLONS
<b>REMOVED DATE:</b>	
<b>INERT MATERIAL:</b> WATER	<b>TANK CONTENTS:</b> GASOLINE
<b>CONSTRUCTION MATERIAL:</b> FIBERGLASS REINFORCED PLASTIC	
<b>CORROSION PROTECTION:</b> NOT APPLICABLE	
<b>RELEASE DETECTION:</b> STATISTICAL INVENTORY RECONCILIATION	
<b>INTERNAL PROTECTION:</b> NA	
<b>OVERFILL PROTECTION:</b> AUTOMATIC SHUTOFF DEVICE	
<b>SPILL PREVENTION:</b> SWS	

**PIPE MATERIAL:** STEEL  
**PIPE TYPE:** SUCTION  
**CORROSION PROTECTION:** IMPRESSED CURRENT CATHODIC PROTECTION  
**PIPE RELEASE DETECTION:** SIR

**Environmental FirstSearch  
Site Detail Report**

**Target Property:**

NEBO KY 42441

**JOB:** US 41A

**LUST**

**SEARCH ID:** 47      **DIST/DIR:** 0.00 --      **ELEVATION:** 420      **MAP ID:** 4

**NAME:** PANTRY 720      **REV:** 5/13/11  
**ADDRESS:** 121 US HWY 41A      **ID1:** 8018117  
PROVIDENCE (WEBSTER KY 42450)      **ID2:** 57630  
WEBSTER      **STATUS:**  
**CONTACT:**      **PHONE:**  
**SOURCE:** KY DEP

**SITE INFORMATION**

**AI ID:** 57630  
**UST NUMBER:** 8018117  
**FINANCIAL ACCOUNT:** PSTA - PETROLEUM STORAGE TANK ACCOUNT  
**USTB TECH REVIEWER:** STOLTZ

**RANK:** 5 - Those facilities required to use the levels listed in Class III and Groundwater Table II of the Classification Outline, (August 2006), incorporated by reference in 401 KAR 42:080, where groundwater contamination has been confirmed at levels exceeding

**ARCHIVED LUST INFORMATION**

**WORK GROUP:** CLOSURE WORKGROUP  
**CONTAMINATED:** SOIL

**TANK INFORMATION**

**TANK NUMBER:** 1  
**TANK MASTER AI ID:** 57630  
**TANK STATUS:** VERIFIED REMOVAL  
**TANK INSTALLED DATE:** 1/1/1981  
**TANK CAPACITY:** 1000  
**LAST CONTAINED PRODUCT DATE:**  
**TEMP CLOSED DATE:**  
**TANK REMOVED DATE:** 6/1/2005  
**CLOSED IN PLACE DATE:**  
**INERT MATERIAL:**  
**TANK CONTENTS:** GASOLINE  
**CONSTRUCTION MATERIAL:** FIBERGLASS REINFORCED PLASTIC  
**CORROSION PROTECTION:** FIBERGLASS REIN. PLASTIC  
**RELEASE DETECTION:** STATISTICAL INVENTORY RECONCILIATIO  
**OVERFILL PROTECTION:** AUTOMATIC SHUTOFF DEVICE  
**SPILL PREVENTION:** CATCHMENT BASIN  
**PIPE MATERIAL:** STEEL  
**PIPE TYPE:** SUCTION  
**CORROSION PROTECTION:** IMPRESSED CURRENT CATHODIC PROTECTION  
**PIPE RELEASE DETECTION:** STATISTICAL INV. RECON.  
**SECONDARY CONTAINMENT:** SIR

**TANK INFORMATION**

**TANK NUMBER:** 2  
**TANK MASTER AI ID:** 57630  
**TANK STATUS:** VERIFIED REMOVAL  
**TANK INSTALLED DATE:** 1/1/1981  
**TANK CAPACITY:** 1000  
**LAST CONTAINED PRODUCT DATE:**  
**TEMP CLOSED DATE:**

- Continued on next page -

**Environmental FirstSearch  
Site Detail Report**

**Target Property:**

NEBO KY 42441

**JOB:** US 41A

**LUST**

**SEARCH ID:** 47      **DIST/DIR:** 0.00 --      **ELEVATION:** 420      **MAP ID:** 4

<p><b>NAME:</b> PANTRY 720  <b>ADDRESS:</b> 121 US HWY 41A          PROVIDENCE (WEBSTER KY 42450          WEBSTER  <b>CONTACT:</b>  <b>SOURCE:</b> KY DEP</p>	<p><b>REV:</b> 5/13/11  <b>ID1:</b> 8018117  <b>ID2:</b> 57630  <b>STATUS:</b>  <b>PHONE:</b></p>
---	---

**TANK REMOVED DATE:** 6/1/2005  
**CLOSED IN PLACE DATE:**  
**INERT MATERIAL:**

**TANK CONTENTS:** GASOLINE  
**CONSTRUCTION MATERIAL:** FIBERGLASS REINFORCED PLASTIC  
**CORROSION PROTECTION:** FIBERGLASS REIN. PLASTIC  
**RELEASE DETECTION:** STATISTICAL INVENTORY RECONCILIATIO  
**OVERFILL PROTECTION:** AUTOMATIC SHUTOFF DEVICE  
**SPILL PREVENTION:** CATCHMENT BASIN  
**PIPE MATERIAL:** STEEL  
**PIPE TYPE:** SUCTION

**CORROSION PROTECTION:** IMPRESSED CURRENT CATHODIC PROTECTION  
**PIPE RELEASE DETECTION:** STATISTICAL INV. RECON.  
**SECONDARY CONTAINMENT:** SIR

**TANK INFORMATION**

**TANK NUMBER:** 3  
**TANK MASTER AI ID:** 57630  
**TANK STATUS:** NEWLY DISCOVERED / ABANDONED  
**TANK INSTALLED DATE:** 1/1/1981  
**TANK CAPACITY:**  
**LAST CONTAINED PRODUCT DATE:**  
**TEMP CLOSED DATE:**  
**TANK REMOVED DATE:**  
**CLOSED IN PLACE DATE:** 6/1/2005  
**INERT MATERIAL:**

**TANK CONTENTS:** GASOLINE  
**CONSTRUCTION MATERIAL:** FIBERGLASS REINFORCED PLASTIC  
**CORROSION PROTECTION:** FIBERGLASS REIN. PLASTIC  
**RELEASE DETECTION:** STATISTICAL INVENTORY RECONCILIATIO  
**OVERFILL PROTECTION:** AUTOMATIC SHUTOFF DEVICE  
**SPILL PREVENTION:** CATCHMENT BASIN  
**PIPE MATERIAL:** STEEL  
**PIPE TYPE:** SUCTION

**CORROSION PROTECTION:** IMPRESSED CURRENT CATHODIC PROTECTION  
**PIPE RELEASE DETECTION:** STATISTICAL INV. RECON.  
**SECONDARY CONTAINMENT:** SIR

**TANK INFORMATION**

**TANK NUMBER:** 4  
**TANK MASTER AI ID:** 57630  
**TANK STATUS:** NEWLY DISCOVERED / ABANDONED  
**TANK INSTALLED DATE:** 1/1/1981  
**TANK CAPACITY:**  
**LAST CONTAINED PRODUCT DATE:**

- Continued on next page -

**Environmental FirstSearch  
Site Detail Report**

**Target Property:** NEBO KY 42441

**JOB:** US 41A

LUST

**SEARCH ID:** 47      **DIST/DIR:** 0.00 --      **ELEVATION:** 420      **MAP ID:** 4

<b>NAME:</b> PANTRY 720	<b>REV:</b> 5/13/11
<b>ADDRESS:</b> 121 US HWY 41A	<b>ID1:</b> 8018117
PROVIDENCE (WEBSTER KY 42450	<b>ID2:</b> 57630
WEBSTER	<b>STATUS:</b>
<b>CONTACT:</b>	<b>PHONE:</b>
<b>SOURCE:</b> KY DEP	

**TEMP CLOSED DATE:**  
**TANK REMOVED DATE:**  
**CLOSED IN PLACE DATE:** 6/1/2005  
**INERT MATERIAL:**

<b>TANK CONTENTS:</b>	GASOLINE
<b>CONSTRUCTION MATERIAL:</b>	FIBERGLASS REINFORCED PLASTIC
<b>CORROSION PROTECTION:</b>	FIBERGLASS REIN. PLASTIC
<b>RELEASE DETECTION:</b>	STATISTICAL INVENTORY RECONCILIATIO
<b>OVERFILL PROTECTION:</b>	AUTOMATIC SHUTOFF DEVICE
<b>SPILL PREVENTION:</b>	CATCHMENT BASIN
<b>PIPE MATERIAL:</b>	STEEL
<b>PIPE TYPE:</b>	SUCTION

<b>CORROSION PROTECTION:</b>	IMPRESSED CURRENT CATHODIC PROTECTION
<b>PIPE RELEASE DETECTION:</b>	STATISTICAL INV. RECON.
<b>SECONDARY CONTAINMENT:</b>	SIR

# Environmental FirstSearch Site Detail Report

**Target Property:**

NEBO KY 42441

**JOB:** US 41A

UST

**SEARCH ID:** 38      **DIST/DIR:** 0.00 --      **ELEVATION:** 413      **MAP ID:** 5

<p><b>NAME:</b> NEBO SERVICE CENTER  <b>ADDRESS:</b> 8865 NEBO RD          NEBO (HOPKINS) KY 42441          HOPKINS  <b>CONTACT:</b> BILLY PARRISH  <b>SOURCE:</b> KY DEP</p>	<p><b>REV:</b> 5/13/11  <b>ID1:</b> 650054  <b>ID2:</b> 61052  <b>STATUS:</b> ACTIVE  <b>PHONE:</b></p>
---	---

**OWNER INFORMATION**

**OWNER NAME:** BILLY PARRISH  
**OWNER ADDRESS:** 8865 NEBO RD  
 NEBO (HOPKINS) KY 42441  
**OWNER PHONE:** 270-249-3850

**TANK INFORMATION**

<b>TANK NUMBER:</b>	1	<b>TANK STATUS:</b>	ACTIVE
<b>TANK INSTALLED DATE:</b>	1/1/1972	<b>TANK CAPACITY:</b>	8000 GALLONS
<b>REMOVED DATE:</b>		<b>TANK CONTENTS:</b>	REG
<b>INERT MATERIAL:</b>			
<b>CONSTRUCTION MATERIAL:</b>	SINGLE WALL STEEL		
<b>CORROSION PROTECTION:</b>	IMPRESSED CURRENT CATHODIC PROTECTION		
<b>RELEASE DETECTION:</b>	STATISTICAL INVENTORY RECONCILIATION		
<b>INTERNAL PROTECTION:</b>	INTERIOR LINING PROTECTION		
<b>OVERFILL PROTECTION:</b>	AUTOMATIC SHUTOFF DEVICE		
<b>SPILL PREVENTION:</b>	SWS		

**PIPE MATERIAL:** FLEXIBLE WALL  
**PIPE TYPE:** PRESSURIZED  
**CORROSION PROTECTION:** NOT APPLICABLE  
**PIPE RELEASE DETECTION:** NON

<b>TANK NUMBER:</b>	2	<b>TANK STATUS:</b>	ACTIVE
<b>TANK INSTALLED DATE:</b>	1/1/1972	<b>TANK CAPACITY:</b>	6000 GALLONS
<b>REMOVED DATE:</b>		<b>TANK CONTENTS:</b>	PRM
<b>INERT MATERIAL:</b>			
<b>CONSTRUCTION MATERIAL:</b>	SINGLE WALL STEEL		
<b>CORROSION PROTECTION:</b>	IMPRESSED CURRENT CATHODIC PROTECTION		
<b>RELEASE DETECTION:</b>	STATISTICAL INVENTORY RECONCILIATION		
<b>INTERNAL PROTECTION:</b>	INTERIOR LINING PROTECTION		
<b>OVERFILL PROTECTION:</b>	AUTOMATIC SHUTOFF DEVICE		
<b>SPILL PREVENTION:</b>	SWS		

**PIPE MATERIAL:** FLEXIBLE WALL  
**PIPE TYPE:** PRESSURIZED  
**CORROSION PROTECTION:** NOT APPLICABLE  
**PIPE RELEASE DETECTION:** NON



**Environmental FirstSearch  
Site Detail Report**

**Target Property:** NEBO KY 42441

**JOB:** US 41A

RCRAGN

**SEARCH ID:** 8      **DIST/DIR:** 0.01 SW      **ELEVATION:** 440      **MAP ID:** 6

<b>NAME:</b> LEBCO INC.	<b>REV:</b> 3/10/11
<b>ADDRESS:</b> 3685 NEBO RD	<b>ID1:</b> KYD057590242
MADISONVILLE KY 42431	<b>ID2:</b>
HOPKINS	<b>STATUS:</b> VGN
<b>CONTACT:</b>	<b>PHONE:</b>
<b>SOURCE:</b> EPA	

**SITE INFORMATION**

**CONTACT INFORMATION:** MIKE BEAVER  
P.O. BOX 571  
MADISONVILLE KY 42431

**PHONE:** 5028210450

**UNIVERSE INFORMATION:**

**NAIC INFORMATION**

**ENFORCEMENT INFORMATION:**

**AGENCY:** S - STATE      **DATE:** 10/18/1995  
**TYPE:** 190 - COMBINATION-INFORMAL

**AGENCY:** S - STATE      **DATE:** 10/18/1995  
**TYPE:** 190 - COMBINATION-INFORMAL

**VIOLATION INFORMATION:**

**VIOLATION NUMBER:** 0001      **RESPONSIBLE:** S - STATE  
**DETERMINED:** 9/21/1995      **DETERMINED BY:** S - STATE  
**CITATION:** 31:010, sec 5  
**RESOLVED:** 12/27/1995  
**TYPE:** GENERATOR - LARGE QUANTITY GENERATOR

**HAZARDOUS WASTE INFORMATION:**

Ignitable waste

***Environmental FirstSearch  
Site Detail Report***

**Target Property:** NEBO KY 42441

**JOB:** US 41A

UST

---

<b>SEARCH ID:</b> 42	<b>DIST/DIR:</b> 0.01 SW	<b>ELEVATION:</b> 442	<b>MAP ID:</b> 7
----------------------	--------------------------	-----------------------	------------------

---

<b>NAME:</b> WICKS WELL MARKET AND DELI	<b>REV:</b> 01/24/06
<b>ADDRESS:</b> 3605 NEBO RD	<b>ID1:</b> 61009
MADISONVILLE KY 42431	<b>ID2:</b> 61009
HOPKINS	<b>STATUS:</b>
<b>CONTACT:</b> DEAN WRIGHT	<b>PHONE:</b>
<b>SOURCE:</b> KY DEP	

---

DETAILS NOT AVAILABLE

## Environmental FirstSearch Site Detail Report

**Target Property:**

NEBO KY 42441

**JOB:** US 41A

UST

**SEARCH ID:** 41      **DIST/DIR:** 0.01 SW      **ELEVATION:** 442      **MAP ID:** 7

<b>NAME:</b> WICKS WELL MARKET AND DELI	<b>REV:</b> 5/13/11
<b>ADDRESS:</b> 3605 NEBO RD	<b>ID1:</b> 1633054
MADISONVILLE KY 42431	<b>ID2:</b> 61009
HOPKINS	<b>STATUS:</b> ACTIVE
<b>CONTACT:</b> DEAN WRIGHT	<b>PHONE:</b>
<b>SOURCE:</b> KY DEP	

**OWNER INFORMATION**

**OWNER NAME:** DEAN WRIGHT  
**OWNER ADDRESS:** 249 DAVE KELLY RD  
 PROVIDENCE (WEBSTER) KY 42450  
**OWNER PHONE:** 502-667-9867

**TANK INFORMATION**

<b>TANK NUMBER:</b>	1	<b>TANK STATUS:</b>	ACTIVE
<b>TANK INSTALLED DATE:</b>	1/1/1984	<b>TANK CAPACITY:</b>	2000 GALLONS
<b>REMOVED DATE:</b>		<b>TANK CONTENTS:</b>	KEROSENE
<b>INERT MATERIAL:</b>			
<b>CONSTRUCTION MATERIAL:</b>	SINGLE WALL STEEL		
<b>CORROSION PROTECTION:</b>	IMPRESSED CURRENT CATHODIC PROTECTION		
<b>RELEASE DETECTION:</b>	STATISTICAL INVENTORY RECONCILIATION		
<b>INTERNAL PROTECTION:</b>	NA		
<b>OVERFILL PROTECTION:</b>	AUTOMATIC SHUTOFF DEVICE		
<b>SPILL PREVENTION:</b>	SWS		

**PIPE MATERIAL:** FLEXIBLE WALL  
**PIPE TYPE:** PRESSURIZED  
**CORROSION PROTECTION:** NOT APPLICABLE  
**PIPE RELEASE DETECTION:** NON

<b>TANK NUMBER:</b>	2	<b>TANK STATUS:</b>	ACTIVE
<b>TANK INSTALLED DATE:</b>	1/1/1984	<b>TANK CAPACITY:</b>	2000 GALLONS
<b>REMOVED DATE:</b>		<b>TANK CONTENTS:</b>	DIESEL
<b>INERT MATERIAL:</b>			
<b>CONSTRUCTION MATERIAL:</b>	SINGLE WALL STEEL		
<b>CORROSION PROTECTION:</b>	IMPRESSED CURRENT CATHODIC PROTECTION		
<b>RELEASE DETECTION:</b>	STATISTICAL INVENTORY RECONCILIATION		
<b>INTERNAL PROTECTION:</b>	NA		
<b>OVERFILL PROTECTION:</b>	AUTOMATIC SHUTOFF DEVICE		
<b>SPILL PREVENTION:</b>	SWS		

**PIPE MATERIAL:** FLEXIBLE WALL  
**PIPE TYPE:** PRESSURIZED  
**CORROSION PROTECTION:** NOT APPLICABLE  
**PIPE RELEASE DETECTION:** NON

<b>TANK NUMBER:</b>	3	<b>TANK STATUS:</b>	ACTIVE
<b>TANK INSTALLED DATE:</b>	3/1/2003	<b>TANK CAPACITY:</b>	10000 GALLONS
<b>REMOVED DATE:</b>		<b>TANK CONTENTS:</b>	GASOLINE
<b>INERT MATERIAL:</b>			
<b>CONSTRUCTION MATERIAL:</b>	DOUBLE WALL FIBERGLASS		
<b>CORROSION PROTECTION:</b>	NONE		
<b>RELEASE DETECTION:</b>	STATISTICAL INVENTORY RECONCILIATION		

- Continued on next page -

**Environmental FirstSearch**  
**Site Detail Report**

**Target Property:** NEBO KY 42441

**JOB:** US 41A

UST

**SEARCH ID:** 41      **DIST/DIR:** 0.01 SW      **ELEVATION:** 442      **MAP ID:** 7

<b>NAME:</b> WICKS WELL MARKET AND DELI	<b>REV:</b> 5/13/11
<b>ADDRESS:</b> 3605 NEBO RD	<b>ID1:</b> 1633054
MADISONVILLE KY 42431	<b>ID2:</b> 61009
HOPKINS	<b>STATUS:</b> ACTIVE
<b>CONTACT:</b> DEAN WRIGHT	<b>PHONE:</b>
<b>SOURCE:</b> KY DEP	

**INTERNAL PROTECTION:** NA  
**OVERFILL PROTECTION:** FLOW RESTRICTOR  
**SPILL PREVENTION:** SWS

**PIPE MATERIAL:** FLEXIBLE WALL  
**PIPE TYPE:** PRESSURIZED  
**CORROSION PROTECTION:** NOT APPLICABLE  
**PIPE RELEASE DETECTION:** NON

<b>TANK NUMBER:</b> 4	<b>TANK STATUS:</b> ACTIVE
<b>TANK INSTALLED DATE:</b> 3/1/2003	<b>TANK CAPACITY:</b> 6000 GALLONS
<b>REMOVED DATE:</b>	
<b>INERT MATERIAL:</b>	<b>TANK CONTENTS:</b> GASOLINE
<b>CONSTRUCTION MATERIAL:</b> DOUBLE WALL FIBERGLASS	
<b>CORROSION PROTECTION:</b> NONE	
<b>RELEASE DETECTION:</b> AUTOMATIC TANK GAUGING	
<b>INTERNAL PROTECTION:</b> NA	
<b>OVERFILL PROTECTION:</b> FLOW RESTRICTOR	
<b>SPILL PREVENTION:</b> SWS	

**PIPE MATERIAL:** FLEXIBLE WALL  
**PIPE TYPE:** PRESSURIZED  
**CORROSION PROTECTION:** NOT APPLICABLE  
**PIPE RELEASE DETECTION:** NON

**Environmental FirstSearch  
Site Detail Report**

**Target Property:** NEBO KY 42441

**JOB:** US 41A

SWL

**SEARCH ID:** 26      **DIST/DIR:** 0.03 SW      **ELEVATION:**      **MAP ID:** 8

**NAME:** HAPPY LANE CONVENIENCE CENTER  
**ADDRESS:** 84 HAPPY LANE  
NEBO KY  
HOPKINS  
**CONTACT:** J ELLIS  
**SOURCE:**

**REV:** 1/1/03  
**ID1:** 054-00021  
**ID2:**  
**STATUS:** OPERATING  
**PHONE:** (270)249-3807

**SITE INFORMATION**

**ACTIVITY TYPE:** CONVENIENCE CENTER  
**ACTIVITY STATUS:** APPLICATION APPROVED  
**FACILITY TYPE:** CONVENIENCE CENTER  
**FACILITY STATUS:** OPERATING

**OWNER:** HOPKINS COUNTY FISCAL COURT  
COURTHOUSE  
MADISONVILLE KY 42431-0000

**PHONE:** (270)821-8294

SWL

**SEARCH ID:** 27      **DIST/DIR:** 0.03 SW      **ELEVATION:** 0      **MAP ID:** 9

**NAME:** HAPPY LANE CONVENIENCE CENTER  
**ADDRESS:** 84 HAPPY LANE  
NEBO KY 42431  
HOPKINS  
**CONTACT:**  
**SOURCE:**

**REV:** 03/29/07  
**ID1:** KYSW-0407-038536  
**ID2:** 38536  
**STATUS:** OPERATING  
**PHONE:**

**SITE INFORMATION**

**FACILITY TYPE:** CONVENIENCE CENTER-SW-RPBR  
**FACILITY STATUS:** OPERATING

***Environmental FirstSearch***  
***Site Detail Report***

**Target Property:**  
NEBO KY 42441

**JOB:** US 41A

RCRAGN

<b>SEARCH ID:</b> 9	<b>DIST/DIR:</b> 0.13 NE	<b>ELEVATION:</b> 464	<b>MAP ID:</b> 10
---------------------	--------------------------	-----------------------	-------------------

**NAME:** IAC MADISONVILLE LLC  
**ADDRESS:** 850 INDUSTRIAL RD  
MADISONVILLE KY 42431  
HOPKINS

**REV:** 3/10/11  
**ID1:** KYR000014613  
**ID2:**  
**STATUS:** VGN  
**PHONE:**

**CONTACT:**  
**SOURCE:** EPA

**CONTACT INFORMATION:**

DW POTTS  
5028212809

**UNIVERSE INFORMATION:**

*GOVERNMENT PERFORMANCE AND RESULTS ACT (GPRA)*

*GPRA CA BASELINE UNIVERSE:* NO

*GPRA CA 2008:* NO

*SUBJECT TO CORRECTIVE ACTION (SUBJCA)*

**SUBJCA:** NO

**SUBJCA TSD 3004:** NO

**SUBJCA NON TSD:** NO

**SUBJCA TSD DISCRETION:** NO

**PERMIT WORKLOAD:** ----

**CLOSURE WORKLOAD:** ----

**POST CLOSURE WORKLOAD:** ----

**PERMITTING /CLOSURE/POST-CLOSURE PROGRESS:** ----

**CORRECTIVE ACTION WORKLOAD:** NO

**GENERATOR STATUS:** CEG

**TRANSPORTER:** NO

**UNIVERSAL WASTE:** NO

**RECYCLER:** NO

**USED OIL:** NO

**IMPORTER:** NO

**MIXED WASTE GENERATOR:** NO

**ONSITE BURNER EXEMPT:** NO

**FURNACE EXEMPTION:** NO

**UNDERGROUND INJECTION:** NO

**NAIC 1:** All Other Plastics Product Manufacturing

**NAIC 2:**

**NAIC 3:**

**NAIC 4:**

**Environmental FirstSearch  
Site Detail Report**

**Target Property:** NEBO KY 42441

**JOB:** US 41A

ERNS

**SEARCH ID:** 17      **DIST/DIR:** 0.15 SE      **ELEVATION:** 451      **MAP ID:** 11

<b>NAME:</b> SPEED QUEEN	<b>REV:</b> 1/19/94
<b>ADDRESS:</b> 2840 W NEBO SIDE OF BUILDING RD	<b>ID1:</b> 364054
MADISONVILLE KY 42431	<b>ID2:</b>
HOPKINS	<b>STATUS:</b> FIXED FACILITY
<b>CONTACT:</b>	<b>PHONE:</b>
<b>SOURCE:</b> EPA	

**SPILL INFORMATION**

**DATE OF SPILL:** 1/19/94      **TIME OF SPILL:** 1435

**PRODUCT RELEASED (1):** ETHYLENE GLYCOL  
**QUANTITY (1):** 55  
**UNITS (1):** GAL

**PRODUCT RELEASED (2):**  
**QUANTITY (2):**  
**UNITS (2):**

**PRODUCT RELEASED (3):**  
**QUANTITY (3):**  
**UNITS (3):**

**MEDIUM/MEDIA AFFECTED**

<b>AIR:</b> NO	<b>GROUNDWATER:</b> NO
<b>LAND:</b> YES	<b>FIXED FACILITY:</b> NO
<b>WATER:</b> NO	<b>OTHER:</b> NO
<b>WATERBODY AFFECTED BY RELEASE:</b>	CONCRETE AND FROZEN GROUND

**CAUSE OF RELEASE**

<b>DUMPING:</b> NO	<b>EQUIPMENT FAILURE:</b> NO
<b>NATURAL PHENOMENON:</b> NO	<b>OPERATOR ERROR:</b> NO
<b>OTHER CAUSE:</b> NO	<b>TRANSP. ACCIDENT:</b> NO
<b>UNKNOWN:</b> NO	

**ACTIONS TAKEN:** MATERIAL WAS CONTAINED/LEAK WAS SECURED/SPILL WAS CLEANED UP  
**RELEASE DETECTION:** PVC PIPE TO A CHILLER/FALLING ICE CRACKED THE LINE  
**MISC. NOTES:**

**DISCHARGER INFORMATION**

<b>DISCHARGER ID:</b> 364054	<b>DUN and BRADSTREET :</b>
<b>TYPE OF DISCHARGER:</b> PRIVATE ENTERPRISE	
<b>NAME OF DISCHARGER:</b> SPEED QUEEN	
<b>ADDRESS:</b> 2840 NEBO ROAD	
MADISONVILLE KY 42431	

**Environmental FirstSearch  
Site Detail Report**

**Target Property:** NEBO KY 42441

**JOB:** US 41A

ERNS

**SEARCH ID:** 18      **DIST/DIR:** 0.15 SE      **ELEVATION:** 451      **MAP ID:** 11

<b>NAME:</b> SPEED QUEEN	<b>REV:</b> 10/9/1994
<b>ADDRESS:</b> 2840 NEBO RD	<b>ID1:</b> 430621
MADISONVILLE KY 42431	<b>ID2:</b>
HOPKINS	<b>STATUS:</b> HIGHWAY RELATED
<b>CONTACT:</b>	<b>PHONE:</b>
<b>SOURCE:</b> EPA	

**SPILL INFORMATION**

**DATE OF SPILL:** 10/9/1994      **TIME OF SPILL:** 1500

**PRODUCT RELEASED (1):** HYDRAULIC OIL  
**QUANTITY (1):** 20  
**UNITS (1)**

**CAUSE OF RELEASE**

<b>DUMPING:</b> NO	<b>EQUIPMENT FAILURE:</b> NO
<b>NATURAL PHENOMENON:</b> NO	<b>OPERATOR ERROR:</b> NO
<b>OTHER CAUSE:</b> NO      TRANSP	



**Environmental FirstSearch  
Site Detail Report**

**Target Property:** NEBO KY 42441

**JOB:** US 41A

ERNS

**SEARCH ID:** 16      **DIST/DIR:** 0.15 SE      **ELEVATION:** 451      **MAP ID:** 11

<b>NAME:</b> SPEED QUEEN	<b>REV:</b> 6/24/94
<b>ADDRESS:</b> 2840 NEBO RD	<b>ID1:</b> 378972
MADISONVILLE KY 42431	<b>ID2:</b>
HOPKINS	<b>STATUS:</b> FIXED FACILITY
<b>CONTACT:</b>	<b>PHONE:</b>
<b>SOURCE:</b> EPA	

**SPILL INFORMATION**

**DATE OF SPILL:** 6/24/94      **TIME OF SPILL:** 0830

**PRODUCT RELEASED (1):** ETHYLENE GLYCOL 50%  
**QUANTITY (1):** 110  
**UNITS (1):** GAL

**PRODUCT RELEASED (2):**  
**QUANTITY (2):**  
**UNITS (2):**

**PRODUCT RELEASED (3):**  
**QUANTITY (3):**  
**UNITS (3):**

**MEDIUM/MEDIA AFFECTED**

<b>AIR:</b> NO	<b>GROUNDWATER:</b> YES
<b>LAND:</b> NO	<b>FIXED FACILITY:</b> NO
<b>WATER:</b> NO	<b>OTHER:</b> NO
<b>WATERBODY AFFECTED BY RELEASE:</b>	SOIL

**CAUSE OF RELEASE**

<b>DUMPING:</b> NO	<b>EQUIPMENT FAILURE:</b> NO
<b>NATURAL PHENOMENON:</b> NO	<b>OPERATOR ERROR:</b> NO
<b>OTHER CAUSE:</b> NO	<b>TRANSP. ACCIDENT:</b> NO
<b>UNKNOWN:</b> NO	

**ACTIONS TAKEN:** CONTAIN/ WETVAC BEING USED TO RECOVER  
**RELEASE DETECTION:** COOLING SYSTEM/ FAILURE IN SYSTEM PLUMBING  
**MISC. NOTES:**

**DISCHARGER INFORMATION**

<b>DISCHARGER ID:</b> 378972	<b>DUN and BRADSTREET :</b>
<b>TYPE OF DISCHARGER:</b> PRIVATE ENTERPRISE	
<b>NAME OF DISCHARGER:</b> SPEED QUEEN	
<b>ADDRESS:</b> 2840 NEBO ROAD	
MADISONVILLE KY 42431	

## Environmental FirstSearch Site Detail Report

**Target Property:** NEBO KY 42441

**JOB:** US 41A

RCRAGN

**SEARCH ID:** 12      **DIST/DIR:** 0.15 SE      **ELEVATION:** 451      **MAP ID:** 11

<p><b>NAME:</b> SCHOTT GEMTRON CORPORTION  <b>ADDRESS:</b> 2840 NEBRO RD  MADISONVILLE KY 42431  HOPKINS  <b>CONTACT:</b>  <b>SOURCE:</b> EPA</p>	<p><b>REV:</b> 3/10/11  <b>ID1:</b> KYD098957103  <b>ID2:</b>  <b>STATUS:</b> VGN  <b>PHONE:</b></p>
---	--

**SITE INFORMATION**

**CONTACT INFORMATION:** JAMES WADE  
2840 NEBO RD  
MADISONVILLE KY 42431

**PHONE:** 2708212864

**UNIVERSE INFORMATION:**

**NAIC INFORMATION**

333312 - COMMERCIAL LAUNDRY, DRYCLEANING, AND PRESSING MACHINE MANUFACTURING  
332812 - METAL COATING, ENGRAVING (EXCEPT JEWELRY AND SILVERWARE), AND ALLIED SERVICES TO MANUFACTURERS  
327215 - GLASS PRODUCT MANUFACTURING MADE OF PURCHASED GLASS  
332812 - METAL COATING, ENGRAVING (EXCEPT JEWELRY AND SILVERWARE), AND ALLIED SERVICES TO MANUFACTURERS  
33991 - JEWELRY AND SILVERWARE MANUFACTURING  
327215 - GLASS PRODUCT MANUFACTURING MADE OF PURCHASED GLASS  
33991 - JEWELRY AND SILVERWARE MANUFACTURING

**ENFORCEMENT INFORMATION:**

<b>AGENCY:</b>	S - STATE	<b>DATE:</b>	5/10/2005
<b>TYPE:</b>	115 - WARNING LETTER		
<b>AGENCY:</b>	S - STATE	<b>DATE:</b>	12/8/1989
<b>TYPE:</b>	310 - FINAL 3008(A) COMPLIANCE ORDER		
<b>AGENCY:</b>	S - STATE	<b>DATE:</b>	3/19/2004
<b>TYPE:</b>	120 - WRITTEN INFORMAL		
<b>AGENCY:</b>	S - STATE	<b>DATE:</b>	12/14/1992
<b>TYPE:</b>	190 - COMBINATION-INFORMAL		
<b>AGENCY:</b>	S - STATE	<b>DATE:</b>	3/31/1993
<b>TYPE:</b>	190 - COMBINATION-INFORMAL		
<b>AGENCY:</b>	S - STATE	<b>DATE:</b>	1/24/1989
<b>TYPE:</b>	120 - WRITTEN INFORMAL		
<b>AGENCY:</b>	S - STATE	<b>DATE:</b>	2/23/1999
<b>TYPE:</b>	115 - WARNING LETTER		
<b>AGENCY:</b>	S - STATE	<b>DATE:</b>	12/14/1992
<b>TYPE:</b>	190 - COMBINATION-INFORMAL		
<b>AGENCY:</b>	S - STATE	<b>DATE:</b>	3/2/1989

- Continued on next page -

## Environmental FirstSearch Site Detail Report

**Target Property:** NEBO KY 42441

**JOB:** US 41A

### RCRAGN

**SEARCH ID:** 12      **DIST/DIR:** 0.15 SE      **ELEVATION:** 451      **MAP ID:** 11

<b>NAME:</b> SCHOTT GEMTRON CORPORTION	<b>REV:</b> 3/10/11
<b>ADDRESS:</b> 2840 NEBRO RD	<b>ID1:</b> KYD098957103
MADISONVILLE KY 42431	<b>ID2:</b>
HOPKINS	<b>STATUS:</b> VGN
<b>CONTACT:</b>	<b>PHONE:</b>
<b>SOURCE:</b> EPA	

<b>TYPE:</b>	120 - WRITTEN INFORMAL
<b>AGENCY:</b>	S - STATE <b>DATE:</b> 3/2/1989
<b>TYPE:</b>	120 - WRITTEN INFORMAL
<b>AGENCY:</b>	S - STATE <b>DATE:</b> 3/31/1993
<b>TYPE:</b>	190 - COMBINATION-INFORMAL
<b>AGENCY:</b>	S - STATE <b>DATE:</b> 1/24/1989
<b>TYPE:</b>	120 - WRITTEN INFORMAL
<b>AGENCY:</b>	S - STATE <b>DATE:</b> 7/24/1990
<b>TYPE:</b>	120 - WRITTEN INFORMAL
<b>AGENCY:</b>	S - STATE <b>DATE:</b> 1/30/2002
<b>TYPE:</b>	190 - COMBINATION-INFORMAL
<b>AGENCY:</b>	S - STATE <b>DATE:</b> 12/8/1989
<b>TYPE:</b>	310 - FINAL 3008(A) COMPLIANCE ORDER
<b>AGENCY:</b>	S - STATE <b>DATE:</b> 2/23/1999
<b>TYPE:</b>	115 - WARNING LETTER
<b>AGENCY:</b>	S - STATE <b>DATE:</b> 1/30/2002
<b>TYPE:</b>	190 - COMBINATION-INFORMAL
<b>AGENCY:</b>	S - STATE <b>DATE:</b> 7/24/1990
<b>TYPE:</b>	120 - WRITTEN INFORMAL
<b>AGENCY:</b>	S - STATE <b>DATE:</b> 5/10/2005
<b>TYPE:</b>	115 - WARNING LETTER
<b>AGENCY:</b>	S - STATE <b>DATE:</b> 3/19/2004
<b>TYPE:</b>	120 - WRITTEN INFORMAL

**VIOLATION INFORMATION:**

<b>VIOLATION NUMBER:</b>	0003	<b>RESPONSIBLE:</b>	S - STATE
<b>DETERMINED:</b>	1/24/1989	<b>DETERMINED BY:</b>	S - STATE
<b>CITATION:</b>			
<b>RESOLVED:</b>	7/13/1990		
<b>TYPE:</b>	GENERATOR-ALL REQUIREMENTS (OVERSIGHT)		
<b>VIOLATION NUMBER:</b>	0004	<b>RESPONSIBLE:</b>	S - STATE
<b>DETERMINED:</b>	3/2/1989	<b>DETERMINED BY:</b>	S - STATE
<b>CITATION:</b>			
<b>RESOLVED:</b>	12/8/1989		
<b>TYPE:</b>	GENERATOR-ALL REQUIREMENTS (OVERSIGHT)		
<b>VIOLATION NUMBER:</b>	0005	<b>RESPONSIBLE:</b>	S - STATE
<b>DETERMINED:</b>	7/13/1990	<b>DETERMINED BY:</b>	S - STATE
<b>CITATION:</b>			

- Continued on next page -

## Environmental FirstSearch Site Detail Report

**Target Property:**  
NEBO KY 42441

**JOB:** US 41A

### RCRAGN

**SEARCH ID:** 12      **DIST/DIR:** 0.15 SE      **ELEVATION:** 451      **MAP ID:** 11

<b>NAME:</b> SCHOTT GEMTRON CORPORTION	<b>REV:</b> 3/10/11
<b>ADDRESS:</b> 2840 NEBRO RD	<b>ID1:</b> KYD098957103
MADISONVILLE KY 42431	<b>ID2:</b>
HOPKINS	<b>STATUS:</b> VGN
<b>CONTACT:</b>	<b>PHONE:</b>
<b>SOURCE:</b> EPA	

**RESOLVED:** 8/27/1990  
**TYPE:** GENERATOR-ALL REQUIREMENTS (OVERSIGHT)

**VIOLATION NUMBER:** 0006      **RESPONSIBLE:** S - STATE  
**DETERMINED:** 7/13/1990      **DETERMINED BY:** S - STATE

**CITATION:**  
**RESOLVED:** 11/5/1993  
**TYPE:** GENERATOR-PRE-TRANSPORT REQUIREMENTS

**VIOLATION NUMBER:** 0007      **RESPONSIBLE:** S - STATE  
**DETERMINED:** 12/2/1992      **DETERMINED BY:** S - STATE

**CITATION:** 32:010 SEC 2  
**RESOLVED:** 3/26/1993  
**TYPE:** GENERATOR-RECORDKEEPING REQUIREMENTS

**VIOLATION NUMBER:** 0008      **RESPONSIBLE:** S - STATE  
**DETERMINED:** 12/2/1992      **DETERMINED BY:** S - STATE

**CITATION:** 32:010 SEC 3(4)  
**RESOLVED:** 1/29/1993  
**TYPE:** GENERATOR-RECORDKEEPING REQUIREMENTS

**VIOLATION NUMBER:** 0009      **RESPONSIBLE:** S - STATE  
**DETERMINED:** 12/2/1992      **DETERMINED BY:** S - STATE

**CITATION:** 32:030 SEC 5  
**RESOLVED:** 6/14/1993  
**TYPE:** GENERATOR-PRE-TRANSPORT REQUIREMENTS

**VIOLATION NUMBER:** 0010      **RESPONSIBLE:** S - STATE  
**DETERMINED:** 12/2/1992      **DETERMINED BY:** S - STATE

**CITATION:** 32:100  
**RESOLVED:** 1/15/1993  
**TYPE:** GENERATOR-MANIFEST REQUIREMENTS

**VIOLATION NUMBER:** 0011      **RESPONSIBLE:** S - STATE  
**DETERMINED:** 12/2/1992      **DETERMINED BY:** S - STATE

**CITATION:** 37:010 SEC 7  
**RESOLVED:** 1/15/1993  
**TYPE:** GENERATOR-LAND BAN REQUIREMENTS

**VIOLATION NUMBER:** 0012      **RESPONSIBLE:** S - STATE  
**DETERMINED:** 2/23/1999      **DETERMINED BY:** S - STATE

**CITATION:** 32:030 SEC 5(4)(B)  
**RESOLVED:** 3/10/1999  
**TYPE:** GENERATOR-PRE-TRANSPORT REQUIREMENTS

**VIOLATION NUMBER:** 0013      **RESPONSIBLE:** S - STATE  
**DETERMINED:** 1/30/2002      **DETERMINED BY:** S - STATE

**CITATION:** 35:180 4(1)  
**RESOLVED:** 2/19/2002  
**TYPE:** GENERATOR-PRE-TRANSPORT REQUIREMENTS

**VIOLATION NUMBER:** 0014      **RESPONSIBLE:** S - STATE  
**DETERMINED:** 1/30/2002      **DETERMINED BY:** S - STATE

- Continued on next page -

## Environmental FirstSearch Site Detail Report

**Target Property:**  
NEBO KY 42441

**JOB:** US 41A

### RCRAGN

**SEARCH ID:** 12      **DIST/DIR:** 0.15 SE      **ELEVATION:** 451      **MAP ID:** 11

<b>NAME:</b> SCHOTT GEMTRON CORPORTION	<b>REV:</b> 3/10/11
<b>ADDRESS:</b> 2840 NEBRO RD	<b>ID1:</b> KYD098957103
MADISONVILLE KY 42431	<b>ID2:</b>
HOPKINS	<b>STATUS:</b> VGN
<b>CONTACT:</b>	<b>PHONE:</b>
<b>SOURCE:</b> EPA	

**CITATION:** 32:040 1(4)  
**RESOLVED:** 2/19/2002  
**TYPE:** GENERATOR-PRE-TRANSPORT REQUIREMENTS

<b>VIOLATION NUMBER:</b> 0015	<b>RESPONSIBLE:</b> S - STATE	
<b>DETERMINED:</b> 1/30/2002	<b>DETERMINED BY:</b> S - STATE	
<b>CITATION:</b> 32:030 5(1)(C)		
<b>RESOLVED:</b> 2/19/2002		
<b>TYPE:</b> GENERATOR-PRE-TRANSPORT REQUIREMENTS		

<b>VIOLATION NUMBER:</b> 0016	<b>RESPONSIBLE:</b> S - STATE	
<b>DETERMINED:</b> 1/30/2002	<b>DETERMINED BY:</b> S - STATE	
<b>CITATION:</b> 32:030 5(1)(D)		
<b>RESOLVED:</b> 2/19/2002		
<b>TYPE:</b> GENERATOR-PRE-TRANSPORT REQUIREMENTS		

<b>VIOLATION NUMBER:</b> 0017	<b>RESPONSIBLE:</b> S - STATE	
<b>DETERMINED:</b> 1/30/2002	<b>DETERMINED BY:</b> S - STATE	
<b>CITATION:</b> 43:030 3		
<b>RESOLVED:</b> 2/19/2002		
<b>TYPE:</b> GENERATOR-PRE-TRANSPORT REQUIREMENTS		

<b>VIOLATION NUMBER:</b> 0018	<b>RESPONSIBLE:</b> S - STATE	
<b>DETERMINED:</b> 3/10/2004	<b>DETERMINED BY:</b> S - STATE	
<b>CITATION:</b> 32:030 Sec 5(4)(e)		
<b>RESOLVED:</b> 6/17/2004		
<b>TYPE:</b> GENERATOR-PRE-TRANSPORT REQUIREMENTS		

<b>VIOLATION NUMBER:</b> 0019	<b>RESPONSIBLE:</b> S - STATE	
<b>DETERMINED:</b> 3/10/2004	<b>DETERMINED BY:</b> S - STATE	
<b>CITATION:</b> 35:030 Sec 3(2)		
<b>RESOLVED:</b> 6/17/2004		
<b>TYPE:</b> GENERATOR-PRE-TRANSPORT REQUIREMENTS		

<b>VIOLATION NUMBER:</b> 0020	<b>RESPONSIBLE:</b> S - STATE	
<b>DETERMINED:</b> 4/25/2005	<b>DETERMINED BY:</b> S - STATE	
<b>CITATION:</b> 32:0305(4)e		
<b>RESOLVED:</b> 4/25/2005		
<b>TYPE:</b> GENERATOR-PRE-TRANSPORT REQUIREMENTS		

<b>VIOLATION NUMBER:</b> 0021	<b>RESPONSIBLE:</b> S - STATE	
<b>DETERMINED:</b> 4/25/2005	<b>DETERMINED BY:</b> S - STATE	
<b>CITATION:</b> 43:020 5(5)		
<b>RESOLVED:</b> 6/8/2005		
<b>TYPE:</b> GENERATOR-PRE-TRANSPORT REQUIREMENTS		

<b>VIOLATION NUMBER:</b> 0022	<b>RESPONSIBLE:</b> S - STATE	
<b>DETERMINED:</b> 4/25/2005	<b>DETERMINED BY:</b> S - STATE	
<b>CITATION:</b> 37:010 7		
<b>RESOLVED:</b> 6/8/2005		
<b>TYPE:</b> GENERATOR-LAND BAN REQUIREMENTS		

<b>VIOLATION NUMBER:</b> 0023	<b>RESPONSIBLE:</b> S - STATE	
-------------------------------	-------------------------------	--

- Continued on next page -

**Environmental FirstSearch  
Site Detail Report**

**Target Property:** NEBO KY 42441

**JOB:** US 41A

RCRAGN

**SEARCH ID:** 12      **DIST/DIR:** 0.15 SE      **ELEVATION:** 451      **MAP ID:** 11

**NAME:** SCHOTT GEMTRON CORPORTION  
**ADDRESS:** 2840 NEBRO RD  
MADISONVILLE KY 42431  
HOPKINS

**REV:** 3/10/11  
**ID1:** KYD098957103  
**ID2:**  
**STATUS:** VGN  
**PHONE:**

**CONTACT:**  
**SOURCE:** EPA

**DETERMINED:** 4/25/2005      **DETERMINED BY:** S - STATE  
**CITATION:** 32:040 1  
**RESOLVED:** 6/8/2005  
**TYPE:** GENERATOR-RECORDKEEPING REQUIREMENTS

**HAZARDOUS WASTE INFORMATION:**

The following spent non-halogenated solvents: Xylene, acetone, ethyl acetate, ethyl benzene, ethyl ether, methyl isobutyl ketone, n-butyl alcohol, cyclohexanone, and methanol; all spent solvent mixtures/ blends containing, b  
The following spent non-halogenated solvents: toluene, methyl ethyl ketone, carbon disulfide, isobutanol, pyridine, benzene, 2-ethoxyethanol, and 2-nitropropane; all spent solvent mixtures/blends containing, before use, a to  
Ignitable waste  
Corrosive waste

**Environmental FirstSearch  
Site Detail Report**

**Target Property:**

NEBO KY 42441

**JOB:** US 41A

UST

**SEARCH ID:** 35      **DIST/DIR:** 0.26 NE      **ELEVATION:** 400      **MAP ID:** 12

<b>NAME:</b> PROVIDENCE WEBSTER CO AIRPORT	<b>REV:</b> 5/13/11
<b>ADDRESS:</b> 41 N A	<b>ID1:</b> 23117
PROVIDENCE (WEBSTER KY 42450)	<b>ID2:</b> 48679
WEBSTER	<b>STATUS:</b> VERIFIED REMOVAL
<b>CONTACT:</b> PROVIDENCE WEBSTER CO AIRPORT	<b>PHONE:</b>
<b>SOURCE:</b> KY DEP	

**OWNER INFORMATION**

**OWNER NAME:** PROVIDENCE WEBSTER CO AIRPORT  
**OWNER ADDRESS:** 41A N  
PROVIDENCE KY 42450  
**OWNER PHONE:**

**TANK INFORMATION**

<b>TANK NUMBER:</b> 1	<b>TANK STATUS:</b> VERIFIED REMOVAL
<b>TANK INSTALLED DATE:</b> 1/1/1975	<b>TANK CAPACITY:</b> 3500 GALLONS
<b>REMOVED DATE:</b> 8/26/1993	
<b>INERT MATERIAL:</b>	<b>TANK CONTENTS:</b> EMPTY
<b>CONSTRUCTION MATERIAL:</b> SINGLE WALL STEEL	
<b>CORROSION PROTECTION:</b> UNKNOWN	
<b>RELEASE DETECTION:</b> NONE	
<b>INTERNAL PROTECTION:</b> UNKNOWN	
<b>OVERFILL PROTECTION:</b> UNKNOWN	
<b>SPILL PREVENTION:</b> UNKNOWN	
<b>PIPE MATERIAL:</b> STEEL	
<b>PIPE TYPE:</b> UNKNOWN	
<b>CORROSION PROTECTION:</b> UNKNOWN	
<b>PIPE RELEASE DETECTION:</b> UNK	

<b>TANK NUMBER:</b> 2	<b>TANK STATUS:</b> VERIFIED REMOVAL
<b>TANK INSTALLED DATE:</b> 1/1/1977	<b>TANK CAPACITY:</b> 6500 GALLONS
<b>REMOVED DATE:</b> 8/26/1993	
<b>INERT MATERIAL:</b>	<b>TANK CONTENTS:</b> EMPTY
<b>CONSTRUCTION MATERIAL:</b> SINGLE WALL STEEL	
<b>CORROSION PROTECTION:</b> UNKNOWN	
<b>RELEASE DETECTION:</b> NONE	
<b>INTERNAL PROTECTION:</b> UNKNOWN	
<b>OVERFILL PROTECTION:</b> UNKNOWN	
<b>SPILL PREVENTION:</b> UNKNOWN	
<b>PIPE MATERIAL:</b> STEEL	
<b>PIPE TYPE:</b> UNKNOWN	
<b>CORROSION PROTECTION:</b> UNKNOWN	
<b>PIPE RELEASE DETECTION:</b> UNK	

**Environmental FirstSearch  
Site Detail Report**

**Target Property:** NEBO KY 42441

**JOB:** US 41A

RCRAGN

---

**SEARCH ID:** 5      **DIST/DIR:** 0.26 NE      **ELEVATION:** 400      **MAP ID:** 12

---

**NAME:** PROVIDENCE-WEBSTER CO. AIRPORT  
**ADDRESS:** 611 AIRPORT RD  
PROVIDENCE KY 42450  
WEBSTER  
**CONTACT:**  
**SOURCE:** EPA

**REV:** 3/10/11  
**ID1:** KY0000188748  
**ID2:**  
**STATUS:** VGN  
**PHONE:**

**SITE INFORMATION**

**CONTACT INFORMATION:** RICHARD HARRIS  
111 KENTUCKY AVENUE  
PROVIDENCE KY 42402

**PHONE:** 5026672012

**UNIVERSE INFORMATION:**

**NAIC INFORMATION**

48811 - AIRPORT OPERATIONS

**ENFORCEMENT INFORMATION:**

**VIOLATION INFORMATION:**

**HAZARDOUS WASTE INFORMATION:**

Ignitable waste



**Environmental FirstSearch  
Site Detail Report**

**Target Property:**

NEBO KY 42441

**JOB:** US 41A

UST

**SEARCH ID:** 43      **DIST/DIR:** 0.27 SE      **ELEVATION:** 434      **MAP ID:** 13

<b>NAME:</b> MID AMERICAN CANNING COMPANY	<b>REV:</b> 5/13/11
<b>ADDRESS:</b> 2630 NEBO RD	<b>ID1:</b> 5767054
MADISONVILLE KY 42431	<b>ID2:</b> 66567
HOPKINS	<b>STATUS:</b> VERIFIED REMOVAL
<b>CONTACT:</b> MID AMERICA DEVELOPMENT INC	<b>PHONE:</b>
<b>SOURCE:</b> KY DEP	

**OWNER INFORMATION**

**OWNER NAME:** MID AMERICA DEVELOPMENT INC  
**OWNER ADDRESS:** 4575 S PALO VERDE  
TUCSON AZ 85714  
**OWNER PHONE:** 602-747-5999

**TANK INFORMATION**

<b>TANK NUMBER:</b> 1	<b>TANK STATUS:</b> VERIFIED REMOVAL
<b>TANK INSTALLED DATE:</b> 1/1/1972	<b>TANK CAPACITY:</b> 10000 GALLONS
<b>REMOVED DATE:</b> 3/25/1994	
<b>INERT MATERIAL:</b>	<b>TANK CONTENTS:</b> DIESEL
<b>CONSTRUCTION MATERIAL:</b> SINGLE WALL STEEL	
<b>CORROSION PROTECTION:</b> NONE	
<b>RELEASE DETECTION:</b> NONE	
<b>INTERNAL PROTECTION:</b> NA	
<b>OVERFILL PROTECTION:</b> UNKNOWN	
<b>SPILL PREVENTION:</b> UNKNOWN	
<b>PIPE MATERIAL:</b> STEEL	
<b>PIPE TYPE:</b> SUCTION	
<b>CORROSION PROTECTION:</b> NONE	
<b>PIPE RELEASE DETECTION:</b> NON	

<b>TANK NUMBER:</b> 2	<b>TANK STATUS:</b> VERIFIED REMOVAL
<b>TANK INSTALLED DATE:</b> 1/1/1972	<b>TANK CAPACITY:</b> 10000 GALLONS
<b>REMOVED DATE:</b> 3/25/1994	
<b>INERT MATERIAL:</b>	<b>TANK CONTENTS:</b> DIESEL
<b>CONSTRUCTION MATERIAL:</b> SINGLE WALL STEEL	
<b>CORROSION PROTECTION:</b> NONE	
<b>RELEASE DETECTION:</b> NONE	
<b>INTERNAL PROTECTION:</b> NA	
<b>OVERFILL PROTECTION:</b> UNKNOWN	
<b>SPILL PREVENTION:</b> UNKNOWN	
<b>PIPE MATERIAL:</b> STEEL	
<b>PIPE TYPE:</b> SUCTION	
<b>CORROSION PROTECTION:</b> NONE	
<b>PIPE RELEASE DETECTION:</b> NON	

**Environmental FirstSearch  
Site Detail Report**

**Target Property:** NEBO KY 42441

**JOB:** US 41A

UST

**SEARCH ID:** 39      **DIST/DIR:** 0.29 SW      **ELEVATION:** 401      **MAP ID:** 14

<b>NAME:</b> RAY WEIR	<b>REV:</b> 5/13/11
<b>ADDRESS:</b> 212 HAPPY LN	<b>ID1:</b> 1001054
MADISONVILLE KY 42431	<b>ID2:</b> 66342
HOPKINS	<b>STATUS:</b> VERIFIED REMOVAL
<b>CONTACT:</b> RAY WEIR	<b>PHONE:</b>
<b>SOURCE:</b> KY DEP	

**OWNER INFORMATION**

**OWNER NAME:** RAY WEIR  
**OWNER ADDRESS:** 212 HAPPY LN  
MADISONVILLE KY 42431  
**OWNER PHONE:** 502-249-3571

**TANK INFORMATION**

<b>TANK NUMBER:</b> 1	<b>TANK STATUS:</b> VERIFIED REMOVAL
<b>TANK INSTALLED DATE:</b> 1/1/1977	<b>TANK CAPACITY:</b> 4000 GALLONS
<b>REMOVED DATE:</b> 4/26/1995	
<b>INERT MATERIAL:</b>	<b>TANK CONTENTS:</b> DIESEL
<b>CONSTRUCTION MATERIAL:</b> SINGLE WALL STEEL	
<b>CORROSION PROTECTION:</b> UNKNOWN	
<b>RELEASE DETECTION:</b> NONE	
<b>INTERNAL PROTECTION:</b> UNKNOWN	
<b>OVERFILL PROTECTION:</b> UNKNOWN	
<b>SPILL PREVENTION:</b> UNKNOWN	
<b>PIPE MATERIAL:</b> STEEL	
<b>PIPE TYPE:</b> UNKNOWN	
<b>CORROSION PROTECTION:</b> UNKNOWN	
<b>PIPE RELEASE DETECTION:</b> UNK	

**Environmental FirstSearch  
Site Detail Report**

**Target Property:** NEBO KY 42441

**JOB:** US 41A

RCRAGN

---

**SEARCH ID:** 14      **DIST/DIR:** 0.39 SE      **ELEVATION:** 451      **MAP ID:** 15

---

<b>NAME:</b> LAND O FROST	<b>REV:</b> 3/10/11
<b>ADDRESS:</b> 3295 NEBO RD	<b>ID1:</b> KYR000043836
MADISONVILLE KY 42431	<b>ID2:</b>
HOPKINS	<b>STATUS:</b> VGN
<b>CONTACT:</b>	<b>PHONE:</b>
<b>SOURCE:</b> EPA	

---

**SITE INFORMATION**

**CONTACT INFORMATION:** SHAWN LYNN  
NEBO ROAD  
MADISONVILLE KY 42431

**PHONE:** 2708756631

**UNIVERSE INFORMATION:**

**NAIC INFORMATION**

**ENFORCEMENT INFORMATION:**

**VIOLATION INFORMATION:**

**HAZARDOUS WASTE INFORMATION:**

Ignitable waste  
Silver

**Environmental FirstSearch  
Site Detail Report**

**Target Property:** NEBO KY 42441

**JOB:** US 41A

RCRAGN

**SEARCH ID:** 15      **DIST/DIR:** 0.44 SE      **ELEVATION:** 434      **MAP ID:** 16

<b>NAME:</b> MODERN WELDING COMPANY	<b>REV:</b> 3/10/11
<b>ADDRESS:</b> 155 BEAN CEMETERY RD	<b>ID1:</b> KYR000034835
MADISONVILLE KY 42431	<b>ID2:</b>
HOPKINS	<b>STATUS:</b> SGN
<b>CONTACT:</b>	<b>PHONE:</b>
<b>SOURCE:</b> EPA	

**SITE INFORMATION**

**CONTACT INFORMATION:** MIKE EDDINGS  
P O BOX 1147  
MADISONVILLE KY 42431

**PHONE:** 270-821-3575

**UNIVERSE INFORMATION:**

**NAIC INFORMATION**

332312 - FABRICATED STRUCTURAL METAL MANUFACTURING

**ENFORCEMENT INFORMATION:**

**AGENCY:** S - STATE      **DATE:** 9/25/2003  
**TYPE:** 190 - COMBINATION-INFORMAL

**AGENCY:** S - STATE      **DATE:** 9/25/2003  
**TYPE:** 190 - COMBINATION-INFORMAL

**VIOLATION INFORMATION:**

**VIOLATION NUMBER:** 0001      **RESPONSIBLE:** S - STATE  
**DETERMINED:** 9/23/2003      **DETERMINED BY:** S - STATE  
**CITATION:** 32:030 (5)B  
**RESOLVED:** 10/23/2003  
**TYPE:** GENERATOR-PRE-TRANSPORT REQUIREMENTS

**VIOLATION NUMBER:** 0002      **RESPONSIBLE:** S - STATE  
**DETERMINED:** 9/23/2003      **DETERMINED BY:** S - STATE  
**CITATION:** 32:010 2  
**RESOLVED:** 11/6/2003  
**TYPE:** GENERATOR-RECORDKEEPING REQUIREMENTS

**VIOLATION NUMBER:** 0003      **RESPONSIBLE:** S - STATE  
**DETERMINED:** 9/23/2003      **DETERMINED BY:** S - STATE  
**CITATION:** 32:040 1  
**RESOLVED:** 10/23/2003  
**TYPE:** GENERATOR-RECORDKEEPING REQUIREMENTS

**VIOLATION NUMBER:** 0004      **RESPONSIBLE:** S - STATE  
**DETERMINED:** 9/23/2003      **DETERMINED BY:** S - STATE  
**CITATION:** 32:040 1(4)  
**RESOLVED:** 10/23/2003

- Continued on next page -

**Environmental FirstSearch  
Site Detail Report**

**Target Property:** NEBO KY 42441

**JOB:** US 41A

RCRAGN

**SEARCH ID:** 15      **DIST/DIR:** 0.44 SE      **ELEVATION:** 434      **MAP ID:** 16

<b>NAME:</b> MODERN WELDING COMPANY	<b>REV:</b> 3/10/11
<b>ADDRESS:</b> 155 BEAN CEMETERY RD	<b>ID1:</b> KYR000034835
MADISONVILLE KY 42431	<b>ID2:</b>
HOPKINS	<b>STATUS:</b> SGN
<b>CONTACT:</b>	<b>PHONE:</b>
<b>SOURCE:</b> EPA	

<b>TYPE:</b>	GENERATOR-PRE-TRANSPORT REQUIREMENTS		
<b>VIOLATION NUMBER:</b>	0005	<b>RESPONSIBLE:</b>	S - STATE
<b>DETERMINED:</b>	9/23/2003	<b>DETERMINED BY:</b>	S - STATE
<b>CITATION:</b>	32:030 5(1)C		
<b>RESOLVED:</b>	10/23/2003		
<b>TYPE:</b>	GENERATOR-PRE-TRANSPORT REQUIREMENTS		
<b>VIOLATION NUMBER:</b>	0006	<b>RESPONSIBLE:</b>	S - STATE
<b>DETERMINED:</b>	9/23/2003	<b>DETERMINED BY:</b>	S - STATE
<b>CITATION:</b>	35:1804(1)		
<b>RESOLVED:</b>	10/23/2003		
<b>TYPE:</b>	GENERATOR-PRE-TRANSPORT REQUIREMENTS		
<b>VIOLATION NUMBER:</b>	0007	<b>RESPONSIBLE:</b>	S - STATE
<b>DETERMINED:</b>	9/23/2003	<b>DETERMINED BY:</b>	S - STATE
<b>CITATION:</b>	37:010 7		
<b>RESOLVED:</b>	10/23/2003		
<b>TYPE:</b>	GENERATOR-LAND BAN REQUIREMENTS		

**HAZARDOUS WASTE INFORMATION:**

Ignitable waste

## Environmental FirstSearch Site Detail Report

**Target Property:** NEBO KY 42441

**JOB:** US 41A

### RCRAGN

**SEARCH ID:** 11      **DIST/DIR:** 0.46 NE      **ELEVATION:** 512      **MAP ID:** 17

<p><b>NAME:</b> BLUEGRASS MINE TOOL INC  <b>ADDRESS:</b> 160 INDUSTRIAL DR          MADISONVILLE KY 42431          HOPKINS  <b>CONTACT:</b>  <b>SOURCE:</b> EPA</p>	<p><b>REV:</b> 3/10/11  <b>ID1:</b> KYR000029660  <b>ID2:</b>  <b>STATUS:</b> LGN  <b>PHONE:</b></p>
---	--

**SITE INFORMATION**

**CONTACT INFORMATION:** WILLIAM MILLER  
 160 INDUSTRIAL PARK RD  
 MADISONVILLE KY 42431

**PHONE:** 2708250613

**UNIVERSE INFORMATION:**

**NAIC INFORMATION**

332811 - METAL HEAT TREATING

**ENFORCEMENT INFORMATION:**

**AGENCY:** S - STATE      **DATE:** 6/12/2002  
**TYPE:** 310 - FINAL 3008(A) COMPLIANCE ORDER

**AGENCY:** S - STATE      **DATE:** 2/7/2002  
**TYPE:** 120 - WRITTEN INFORMAL

**AGENCY:** S - STATE      **DATE:** 10/7/2003  
**TYPE:** 120 - WRITTEN INFORMAL

**AGENCY:** S - STATE      **DATE:** 10/7/2003  
**TYPE:** 120 - WRITTEN INFORMAL

**AGENCY:** S - STATE      **DATE:** 2/7/2002  
**TYPE:** 120 - WRITTEN INFORMAL

**AGENCY:** S - STATE      **DATE:** 6/12/2002  
**TYPE:** 310 - FINAL 3008(A) COMPLIANCE ORDER

**VIOLATION INFORMATION:**

**VIOLATION NUMBER:** 0001      **RESPONSIBLE:** S - STATE  
**DETERMINED:** 2/7/2002      **DETERMINED BY:** S - STATE  
**CITATION:** 35:020 6(1,2,4)  
**RESOLVED:** 4/5/2002  
**TYPE:** GENERATOR-RECORDKEEPING REQUIREMENTS

**VIOLATION NUMBER:** 0002      **RESPONSIBLE:** S - STATE  
**DETERMINED:** 2/7/2002      **DETERMINED BY:** S - STATE  
**CITATION:** 35:030 3(2)  
**RESOLVED:** 4/5/2002

- Continued on next page -

## Environmental FirstSearch Site Detail Report

**Target Property:** NEBO KY 42441

**JOB:** US 41A

### RCRAGN

**SEARCH ID:** 11      **DIST/DIR:** 0.46 NE      **ELEVATION:** 512      **MAP ID:** 17

<p><b>NAME:</b> BLUEGRASS MINE TOOL INC  <b>ADDRESS:</b> 160 INDUSTRIAL DR          MADISONVILLE KY 42431          HOPKINS  <b>CONTACT:</b>  <b>SOURCE:</b> EPA</p>	<p><b>REV:</b> 3/10/11  <b>ID1:</b> KYR000029660  <b>ID2:</b>  <b>STATUS:</b> LGN  <b>PHONE:</b></p>
---	--

<b>TYPE:</b>	GENERATOR-PRE-TRANSPORT REQUIREMENTS		
<b>VIOLATION NUMBER:</b>	0003	<b>RESPONSIBLE:</b>	S - STATE
<b>DETERMINED:</b>	2/7/2002	<b>DETERMINED BY:</b>	S - STATE
<b>CITATION:</b>	32:010 2		
<b>RESOLVED:</b>	4/5/2002		
<b>TYPE:</b>	GENERATOR-RECORDKEEPING REQUIREMENTS		
<b>VIOLATION NUMBER:</b>	0004	<b>RESPONSIBLE:</b>	S - STATE
<b>DETERMINED:</b>	2/7/2002	<b>DETERMINED BY:</b>	S - STATE
<b>CITATION:</b>	32:030 5(1)D		
<b>RESOLVED:</b>	4/5/2002		
<b>TYPE:</b>	GENERATOR-PRE-TRANSPORT REQUIREMENTS		
<b>VIOLATION NUMBER:</b>	0005	<b>RESPONSIBLE:</b>	S - STATE
<b>DETERMINED:</b>	2/7/2002	<b>DETERMINED BY:</b>	S - STATE
<b>CITATION:</b>	32:030 5(1)D		
<b>RESOLVED:</b>	4/5/2002		
<b>TYPE:</b>	GENERATOR-PRE-TRANSPORT REQUIREMENTS		
<b>VIOLATION NUMBER:</b>	0006	<b>RESPONSIBLE:</b>	S - STATE
<b>DETERMINED:</b>	2/7/2002	<b>DETERMINED BY:</b>	S - STATE
<b>CITATION:</b>	32:030 5(1)A		
<b>RESOLVED:</b>	4/5/2002		
<b>TYPE:</b>	GENERATOR-PRE-TRANSPORT REQUIREMENTS		
<b>VIOLATION NUMBER:</b>	0007	<b>RESPONSIBLE:</b>	S - STATE
<b>DETERMINED:</b>	10/7/2003	<b>DETERMINED BY:</b>	S - STATE
<b>CITATION:</b>	35:020 Sec 7(3)		
<b>RESOLVED:</b>	12/20/2003		
<b>TYPE:</b>	GENERATOR-PRE-TRANSPORT REQUIREMENTS		
<b>VIOLATION NUMBER:</b>	0008	<b>RESPONSIBLE:</b>	S - STATE
<b>DETERMINED:</b>	10/7/2003	<b>DETERMINED BY:</b>	S - STATE
<b>CITATION:</b>	35:020 Sec 7(4,5)		
<b>RESOLVED:</b>	12/20/2003		
<b>TYPE:</b>	GENERATOR-RECORDKEEPING REQUIREMENTS		
<b>VIOLATION NUMBER:</b>	0009	<b>RESPONSIBLE:</b>	S - STATE
<b>DETERMINED:</b>	10/7/2003	<b>DETERMINED BY:</b>	S - STATE
<b>CITATION:</b>	32:020 Sec 6(1,2)		
<b>RESOLVED:</b>	12/20/2003		
<b>TYPE:</b>	GENERATOR-RECORDKEEPING REQUIREMENTS		
<b>VIOLATION NUMBER:</b>	0010	<b>RESPONSIBLE:</b>	S - STATE
<b>DETERMINED:</b>	10/7/2003	<b>DETERMINED BY:</b>	S - STATE
<b>CITATION:</b>	32:040 Sec 2(1)		
<b>RESOLVED:</b>	12/20/2003		
<b>TYPE:</b>	GENERATOR-RECORDKEEPING REQUIREMENTS		
<b>VIOLATION NUMBER:</b>	0011	<b>RESPONSIBLE:</b>	S - STATE
<b>DETERMINED:</b>	10/7/2003	<b>DETERMINED BY:</b>	S - STATE
<b>CITATION:</b>	35:180 Sec 5		

- Continued on next page -

**Environmental FirstSearch  
Site Detail Report**

**Target Property:** NEBO KY 42441

**JOB:** US 41A

RCRAGN

**SEARCH ID:** 11      **DIST/DIR:** 0.46 NE      **ELEVATION:** 512      **MAP ID:** 17

<b>NAME:</b> BLUEGRASS MINE TOOL INC	<b>REV:</b> 3/10/11
<b>ADDRESS:</b> 160 INDUSTRIAL DR	<b>ID1:</b> KYR000029660
MADISONVILLE KY 42431	<b>ID2:</b>
HOPKINS	<b>STATUS:</b> LGN
<b>CONTACT:</b>	<b>PHONE:</b>
<b>SOURCE:</b> EPA	

**RESOLVED:** 12/20/2003  
**TYPE:** GENERATOR-PRE-TRANSPORT REQUIREMENTS

<b>VIOLATION NUMBER:</b> 0012	<b>RESPONSIBLE:</b> S - STATE
<b>DETERMINED:</b> 10/7/2003	<b>DETERMINED BY:</b> S - STATE
<b>CITATION:</b> 35:040 Sec 4(1)	
<b>RESOLVED:</b> 10/9/2003	
<b>TYPE:</b> GENERATOR-PRE-TRANSPORT REQUIREMENTS	

<b>VIOLATION NUMBER:</b> 0013	<b>RESPONSIBLE:</b> S - STATE
<b>DETERMINED:</b> 10/7/2003	<b>DETERMINED BY:</b> S - STATE
<b>CITATION:</b> 35:180 Sec 2	
<b>RESOLVED:</b> 10/9/2003	
<b>TYPE:</b> GENERATOR-PRE-TRANSPORT REQUIREMENTS	

<b>VIOLATION NUMBER:</b> 0014	<b>RESPONSIBLE:</b> S - STATE
<b>DETERMINED:</b> 10/7/2003	<b>DETERMINED BY:</b> S - STATE
<b>CITATION:</b> 32:030 Sec 5(1)	
<b>RESOLVED:</b> 12/20/2003	
<b>TYPE:</b> GENERATOR-PRE-TRANSPORT REQUIREMENTS	

**HAZARDOUS WASTE INFORMATION:**

Lead  
Cadmium  
Corrosive waste  
Chromium



**Environmental FirstSearch  
Site Detail Report**

**Target Property:** NEBO KY 42441

**JOB:** US 41A

ERNS

**SEARCH ID:** 20      **DIST/DIR:** 0.55 SE      **ELEVATION:** 444      **MAP ID:** 18

<b>NAME:</b> G E AIRCRAFT ENGINES	<b>REV:</b> 01-20-98
<b>ADDRESS:</b> 3050 NEBO RD MADISONVILLE KY 42431 HOPKINS	<b>ID1:</b> 508381
<b>CONTACT:</b>	<b>ID2:</b>
<b>SOURCE:</b> EPA	<b>STATUS:</b> UNKNOWN
	<b>PHONE:</b>

**CERCLIS (Y/N):**

**MAT:** HYDRAULIC OIL      **QUANT:** 75      GALLONS

**LOCATION:** 3050 NEBO RD  
**CITY:** MADISONVILLE KY 42431      **REPORTED:** 09/21/96

**SOURCE:** UNKNOWN      **MEDIUM:** WATER  
HYDRAULIC FLUID RESERVOIR ON PALLET / PALLET BROKE AND RES. TIPPED OVE  
**CAUSE:** UNKNOWN

**ACT:** MOVED MACHINERY INSIDE. CLOSED GATE OF DRAINAGE DITCH. USED SORB  
**BY:**

NFRAP

**SEARCH ID:** 1      **DIST/DIR:** 0.55 SE      **ELEVATION:** 444      **MAP ID:** 18

<b>NAME:</b> GENERAL ELECTRIC CO	<b>REV:</b> 3/31/11
<b>ADDRESS:</b> US HWY 41A MADISONVILLE KY 42431 HOPKINS	<b>ID1:</b> KYD074047556
<b>CONTACT:</b>	<b>ID2:</b> 0402034
<b>SOURCE:</b> EPA	<b>STATUS:</b> NFRAP-N
	<b>PHONE:</b>

**DESCRIPTION:**

ACTION/QUALITY	AGENCY/RPS	START/RAA	END
ARCHIVE SITE	EPA In-House		1/6/1997
DISCOVERY	EPA Fund-Financed		8/1/1980
PRELIMINARY ASSESSMENT LOW PRIORITY FOR FURTHER ASSESSMENT	State, Fund Financed		11/1/1984
SITE INSPECTION DEFERRED TO RCRA (SUBTITLE C)	EPA Fund-Financed	/1-90-1/15	4/23/1990

***Environmental FirstSearch  
Site Detail Report***

**Target Property:** NEBO KY 42441

**JOB:** US 41A

STATE

---

<b>SEARCH ID:</b> 24	<b>DIST/DIR:</b> 0.55 SE	<b>ELEVATION:</b> 444	<b>MAP ID:</b> 18
----------------------	--------------------------	-----------------------	-------------------

---

<b>NAME:</b> GENERAL ELECTRIC CO - AIRCRAFT ENGINE GROUP	<b>REV:</b> 2/2/11
<b>ADDRESS:</b> UNKNOWN	<b>ID1:</b> KYST-1019
MADISONVILLE KY 42431	<b>ID2:</b> 1881
HOPKINS	<b>STATUS:</b> ACTIVE
<b>CONTACT:</b>	<b>PHONE:</b>
<b>SOURCE:</b> KY DEP	

---

**SITE INFORMATION**

**DESCRIPTION:** GENERAL ELECTRIC CO.  
**REGULATORY DESCRIPTION:** STATE SUPERFUND  
**CLOSURE OPTION:**  
**CLOSURE DATE:**  
**OWNER INFORMATION:** NONE  
KY

**Environmental FirstSearch  
Site Detail Report**

**Target Property:** NEBO KY 42441

**JOB:** US 41A

ERNS

**SEARCH ID:** 21      **DIST/DIR:** 0.55 SE      **ELEVATION:** 444      **MAP ID:** 18

<b>NAME:</b> GE	<b>REV:</b> 7/9/92
<b>ADDRESS:</b> 3050 NEBO RD	<b>ID1:</b> 273081
MADISONVILLE KY 42431	<b>ID2:</b>
HOPKINS	<b>STATUS:</b> FIXED FACILITY
<b>CONTACT:</b>	<b>PHONE:</b>
<b>SOURCE:</b> EPA	

**SPILL INFORMATION**

**DATE OF SPILL:** 7/9/1992      **TIME OF SPILL:** 1500

**PRODUCT RELEASED (1):** NITRIC ACID (40%)  
**QUANTITY (1):** 70  
**UNITS (1):** GAL

**PRODUCT RELEASED (2):**  
**QUANTITY (2):**  
**UNITS (2):**

**PRODUCT RELEASED (3):**  
**QUANTITY (3):**  
**UNITS (3):**

**MEDIUM/MEDIA AFFECTED**

<b>AIR:</b> NO	<b>GROUNDWATER:</b> NO
<b>LAND:</b> YES	<b>FIXED FACILITY:</b> NO
<b>WATER:</b> NO	<b>OTHER:</b> NO
<b>WATERBODY AFFECTED BY RELEASE:</b>	SOIL AND CONCRETE

**CAUSE OF RELEASE**

<b>DUMPING:</b> NO	<b>EQUIPMENT FAILURE:</b> NO
<b>NATURAL PHENOMENON:</b> NO	<b>OPERATOR ERROR:</b> NO
<b>OTHER CAUSE:</b> NO	<b>TRANSP. ACCIDENT:</b> NO
<b>UNKNOWN:</b> NO	

**ACTIONS TAKEN:** WILL EXCAVATE CONCRETE AND SOIL  
**RELEASE DETECTION:** LOADING STATION / GASKET FAILED  
**MISC. NOTES:** WILL CALL ERC AND LEPC

**DISCHARGER INFORMATION**

<b>DISCHARGER ID:</b> 273081	<b>DUN and BRADSTREET :</b>
<b>TYPE OF DISCHARGER:</b> PRIVATE ENTERPRISE	
<b>NAME OF DISCHARGER:</b> GE	
<b>ADDRESS:</b> 3050 NEBO RD	
MADISONVILLE KY 42431	

**Environmental FirstSearch  
Site Detail Report**

**Target Property:** NEBO KY 42441

**JOB:** US 41A

ERNS

**SEARCH ID:** 19      **DIST/DIR:** 0.55 SE      **ELEVATION:** 444      **MAP ID:** 18

<b>NAME:</b> G E AIRCRAFT ENGINES <b>ADDRESS:</b> 3050 NEBO RD MADISONVILLE KY 42431 HOPKINS <b>CONTACT:</b> <b>SOURCE:</b> EPA	<b>REV:</b> 9/21/1996 <b>ID1:</b> 510637 <b>ID2:</b> <b>STATUS:</b> FIXED FACILITY <b>PHONE:</b>
--	--

**SPILL INFORMATION**

**DATE OF SPILL:** 9/21/1996      **TIME OF SPILL:** 1100

**PRODUCT RELEASED (1):** HYDRAULIC OIL  
**QUANTITY (1):** 75  
**UNITS (1)**

**CAUSE OF RELEASE**

<b>DUMPING:</b> NO	<b>EQUIPMENT FAILURE:</b> NO
<b>NATURAL PHENOMENON:</b> NO	<b>OPERATOR ERROR:</b> NO
<b>OTHER CAUSE:</b> NO      TRANSP	

RCRAGN

**SEARCH ID:** 13      **DIST/DIR:** 0.55 SE      **ELEVATION:** 444      **MAP ID:** 18

<b>NAME:</b> GE AVIATION <b>ADDRESS:</b> 3050 NEBO RD MADISONVILLE KY 42431 HOPKINS <b>CONTACT:</b> <b>SOURCE:</b> EPA	<b>REV:</b> 12/11/09 <b>ID1:</b> KYD074047556 <b>ID2:</b> <b>STATUS:</b> LGN <b>PHONE:</b>
---	--

**CT MANIFEST INFORMATION**

<u>MANIFEST ID</u>	<u>SHIPPED</u>	<u>TSD ID</u>	<u>TRANS ID</u>	<u>QTY</u>	<u>MATERIAL</u>
CTF0396767	05/13/1996	CTD000604488	MAD039322250	0060 G	ENV. HAZARDOUS SUBSTANCE LIQUID NOS
CTF0930472	11/28/2000	CTD000604488	MAD039322250	0174 P	SODIUM HYDROXIDE SOLUTION
CTF0780190	12/18/2000	CTD000604488	MAD039322250	1068 P	CORROSIVE LIQUID ACIDIC, INORGANIC NOS

**Environmental FirstSearch  
Site Detail Report**

**Target Property:**  
NEBO KY 42441

**JOB:** US 41A

RCRACOR

**SEARCH ID:** 3      **DIST/DIR:** 0.55 SE      **ELEVATION:** 444      **MAP ID:** 18

<b>NAME:</b> GE AVIATION	<b>REV:</b> 3/10/11
<b>ADDRESS:</b> 3050 NEBO RD	<b>ID1:</b> KYD074047556
MADISONVILLE KY 42431	<b>ID2:</b>
HOPKINS	<b>STATUS:</b> CA
<b>CONTACT:</b>	<b>PHONE:</b>
<b>SOURCE:</b> EPA	

**SITE INFORMATION**

**CONTACT INFORMATION:** BILL BRUMMETT  
3050 NEBO RD  
MADISONVILLE KY 424319699

**PHONE:** 2708256475

**CONTACT INFORMATION:** JOE MCCUISTON  
3050 NEBO RD  
MADISONVILLE KY 424319699

**PHONE:** 2708256475

**CONTACT INFORMATION:** ROLAND HAMILTON  
3050 NEBO ROAD  
MADISONVILLE KY 42431

**PHONE:** 5028256221

**UNIVERSE INFORMATION:**

**NAIC INFORMATION**

336412 - AIRCRAFT ENGINE AND ENGINE PARTS MANUFACTURING

**ENFORCEMENT INFORMATION:**

**AGENCY:** S - STATE      **DATE:** 7/23/1990  
**TYPE:** 120 - WRITTEN INFORMAL

**AGENCY:** S - STATE      **DATE:** 10/9/1990  
**TYPE:** 120 - WRITTEN INFORMAL

**AGENCY:** S - STATE      **DATE:** 10/12/1993  
**TYPE:** 190 - COMBINATION-INFORMAL

**AGENCY:** X - EPA OVERSIGHT **DATE:** 6/30/1999  
**TYPE:** 820 - EPA TO STATE ADMINISTRATIVE REFERRAL

**AGENCY:** S - STATE      **DATE:** 6/30/1999  
**TYPE:** 115 - WARNING LETTER

**AGENCY:** S - STATE      **DATE:** 3/6/1998  
**TYPE:** 115 - WARNING LETTER

- Continued on next page -

## Environmental FirstSearch Site Detail Report

**Target Property:** NEBO KY 42441

**JOB:** US 41A

### RCRACOR

**SEARCH ID:** 3      **DIST/DIR:** 0.55 SE      **ELEVATION:** 444      **MAP ID:** 18

<p><b>NAME:</b> GE AVIATION  <b>ADDRESS:</b> 3050 NEBO RD  MADISONVILLE KY 42431  HOPKINS  <b>CONTACT:</b>  <b>SOURCE:</b> EPA</p>	<p><b>REV:</b> 3/10/11  <b>ID1:</b> KYD074047556  <b>ID2:</b>  <b>STATUS:</b> CA  <b>PHONE:</b></p>
--	---

<b>AGENCY:</b>	S - STATE	<b>DATE:</b>	3/3/1995
<b>TYPE:</b>	190 - COMBINATION-INFORMAL		
<b>AGENCY:</b>	S - STATE	<b>DATE:</b>	5/4/1992
<b>TYPE:</b>	120 - WRITTEN INFORMAL		
<b>AGENCY:</b>	S - STATE	<b>DATE:</b>	10/9/1990
<b>TYPE:</b>	120 - WRITTEN INFORMAL		
<b>AGENCY:</b>	E - EPA	<b>DATE:</b>	2/8/1988
<b>TYPE:</b>	120 - WRITTEN INFORMAL		
<b>AGENCY:</b>	S - STATE	<b>DATE:</b>	10/9/1990
<b>TYPE:</b>	120 - WRITTEN INFORMAL		
<b>AGENCY:</b>	S - STATE	<b>DATE:</b>	3/12/1991
<b>TYPE:</b>	190 - COMBINATION-INFORMAL		
<b>AGENCY:</b>	S - STATE	<b>DATE:</b>	10/9/1990
<b>TYPE:</b>	120 - WRITTEN INFORMAL		
<b>AGENCY:</b>	S - STATE	<b>DATE:</b>	3/12/1991
<b>TYPE:</b>	190 - COMBINATION-INFORMAL		
<b>AGENCY:</b>	S - STATE	<b>DATE:</b>	7/23/1990
<b>TYPE:</b>	120 - WRITTEN INFORMAL		
<b>AGENCY:</b>	E - EPA	<b>DATE:</b>	2/8/1988
<b>TYPE:</b>	120 - WRITTEN INFORMAL		
<b>AGENCY:</b>	S - STATE	<b>DATE:</b>	5/4/1992
<b>TYPE:</b>	120 - WRITTEN INFORMAL		
<b>AGENCY:</b>	S - STATE	<b>DATE:</b>	3/6/1998
<b>TYPE:</b>	115 - WARNING LETTER		
<b>AGENCY:</b>	S - STATE	<b>DATE:</b>	10/12/1993
<b>TYPE:</b>	190 - COMBINATION-INFORMAL		
<b>AGENCY:</b>	S - STATE	<b>DATE:</b>	3/3/1995
<b>TYPE:</b>	190 - COMBINATION-INFORMAL		
<b>AGENCY:</b>	S - STATE	<b>DATE:</b>	6/30/1999
<b>TYPE:</b>	115 - WARNING LETTER		
<b>AGENCY:</b>	X - EPA OVERSIGHT	<b>DATE:</b>	6/30/1999
<b>TYPE:</b>	820 - EPA TO STATE ADMINISTRATIVE REFERRAL		

**VIOLATION INFORMATION:**

**VIOLATION NUMBER:** 0001      **RESPONSIBLE:** S - STATE

- Continued on next page -

## Environmental FirstSearch Site Detail Report

**Target Property:**

NEBO KY 42441

**JOB:** US 41A

### RCRACOR

**SEARCH ID:** 3      **DIST/DIR:** 0.55 SE      **ELEVATION:** 444      **MAP ID:** 18

<p><b>NAME:</b> GE AVIATION  <b>ADDRESS:</b> 3050 NEBO RD          MADISONVILLE KY 42431          HOPKINS  <b>CONTACT:</b>  <b>SOURCE:</b> EPA</p>	<p><b>REV:</b> 3/10/11  <b>ID1:</b> KYD074047556  <b>ID2:</b>  <b>STATUS:</b> CA  <b>PHONE:</b></p>
--	---

**DETERMINED:** 6/29/1990      **DETERMINED BY:** S - STATE  
**CITATION:**  
**RESOLVED:** 8/25/1990  
**TYPE:** TSD-OTHER REQUIREMENTS (OVERSIGHT)

**VIOLATION NUMBER:** 0002      **RESPONSIBLE:** S - STATE  
**DETERMINED:** 10/9/1990      **DETERMINED BY:** S - STATE  
**CITATION:**  
**RESOLVED:** 10/22/1990  
**TYPE:** GENERATOR-RECORDKEEPING REQUIREMENTS

**VIOLATION NUMBER:** 0003      **RESPONSIBLE:** S - STATE  
**DETERMINED:** 10/9/1990      **DETERMINED BY:** S - STATE  
**CITATION:**  
**RESOLVED:** 10/22/1990  
**TYPE:** TSD-OTHER REQUIREMENTS (OVERSIGHT)

**VIOLATION NUMBER:** 0004      **RESPONSIBLE:** S - STATE  
**DETERMINED:** 3/5/1991      **DETERMINED BY:** S - STATE  
**CITATION:** 32:100  
**RESOLVED:** 3/18/1991  
**TYPE:** GENERATOR-MANIFEST REQUIREMENTS

**VIOLATION NUMBER:** 0005      **RESPONSIBLE:** S - STATE  
**DETERMINED:** 3/5/1991      **DETERMINED BY:** S - STATE  
**CITATION:** 32:010 SEC 3  
**VIOLATION NUMBER:** 0005      **RESPONSIBLE:** X - EPA OVERSIGHT  
**DETERMINED:** 11/4/1987      **DETERMINED BY:** X - EPA OVERSIGHT  
**CITATION:**  
**RESOLVED:** 3/18/1991  
**TYPE:** GENERATOR-OTHER REQUIREMENTS

**RESOLVED:** 2/8/1988  
**TYPE:** TSD-OTHER REQUIREMENTS (OVERSIGHT)

**VIOLATION NUMBER:** 0006      **RESPONSIBLE:** S - STATE  
**DETERMINED:** 3/5/1991      **DETERMINED BY:** S - STATE  
**CITATION:** 32:030 SEC 5  
**VIOLATION NUMBER:** 0006      **RESPONSIBLE:** X - EPA OVERSIGHT  
**DETERMINED:** 11/4/1987      **DETERMINED BY:** X - EPA OVERSIGHT  
**CITATION:**  
**RESOLVED:** 3/18/1991  
**TYPE:** GENERATOR-OTHER REQUIREMENTS

**RESOLVED:** 2/8/1988  
**TYPE:** GENERATOR-LAND BAN REQUIREMENTS

**VIOLATION NUMBER:** 0007      **RESPONSIBLE:** S - STATE  
**DETERMINED:** 5/1/1992      **DETERMINED BY:** S - STATE  
**CITATION:** 35:090/35:120  
**VIOLATION NUMBER:** 0007      **RESPONSIBLE:** X - EPA OVERSIGHT  
**DETERMINED:** 11/4/1987      **DETERMINED BY:** X - EPA OVERSIGHT  
**CITATION:**

- Continued on next page -

## Environmental FirstSearch Site Detail Report

**Target Property:**  
NEBO KY 42441

**JOB:** US 41A

### RCRACOR

**SEARCH ID:** 3      **DIST/DIR:** 0.55 SE      **ELEVATION:** 444      **MAP ID:** 18

<p><b>NAME:</b> GE AVIATION <b>ADDRESS:</b> 3050 NEBO RD MADISONVILLE KY 42431 HOPKINS <b>CONTACT:</b> <b>SOURCE:</b> EPA</p>	<p><b>REV:</b> 3/10/11 <b>ID1:</b> KYD074047556 <b>ID2:</b> <b>STATUS:</b> CA <b>PHONE:</b></p>
---	---

**RESOLVED:** 2/8/1988  
**TYPE:** TSD-LAND BAN REQUIREMENTS

**RESOLVED:** 5/28/1992  
**TYPE:** TSD-FINANCIAL RESPONSIBILITY REQUIREMENTS

<b>VIOLATION NUMBER:</b> 0008	<b>RESPONSIBLE:</b> S - STATE	
<b>DETERMINED:</b> 10/12/1993	<b>DETERMINED BY:</b> S - STATE	
<b>CITATION:</b> 32:010, sec 3		
<b>VIOLATION NUMBER:</b> 0008	<b>RESPONSIBLE:</b> S - STATE	
<b>DETERMINED:</b> 6/30/1999	<b>DETERMINED BY:</b> X - EPA OVERSIGHT	
<b>CITATION:</b> 262.34(A)(3)		
<b>RESOLVED:</b> 10/29/1993		
<b>TYPE:</b> GENERATOR-GENERAL REQUIREMENTS		

**RESOLVED:** 6/30/1999  
**TYPE:** GENERATOR-PRE-TRANSPORT REQUIREMENTS

<b>VIOLATION NUMBER:</b> 0009	<b>RESPONSIBLE:</b> S - STATE	
<b>DETERMINED:</b> 10/12/1993	<b>DETERMINED BY:</b> S - STATE	
<b>CITATION:</b> 32:030, sec 5		
<b>VIOLATION NUMBER:</b> 0009	<b>RESPONSIBLE:</b> S - STATE	
<b>DETERMINED:</b> 6/30/1999	<b>DETERMINED BY:</b> X - EPA OVERSIGHT	
<b>CITATION:</b> 265.31		
<b>RESOLVED:</b> 10/29/1993		
<b>TYPE:</b> GENERATOR-PRE-TRANSPORT REQUIREMENTS		

**RESOLVED:** 6/30/1999  
**TYPE:** GENERATOR-GENERAL REQUIREMENTS

<b>VIOLATION NUMBER:</b> 0010	<b>RESPONSIBLE:</b> S - STATE	
<b>DETERMINED:</b> 3/3/1995	<b>DETERMINED BY:</b> S - STATE	
<b>CITATION:</b> 32:010 SEC 2		
<b>VIOLATION NUMBER:</b> 0010	<b>RESPONSIBLE:</b> S - STATE	
<b>DETERMINED:</b> 6/30/1999	<b>DETERMINED BY:</b> X - EPA OVERSIGHT	
<b>CITATION:</b> 262.34(A)(I)		
<b>RESOLVED:</b> 4/24/1995		
<b>TYPE:</b> GENERATOR-RECORDKEEPING REQUIREMENTS		

**RESOLVED:** 6/30/1999  
**TYPE:** GENERATOR-PRE-TRANSPORT REQUIREMENTS

<b>VIOLATION NUMBER:</b> 0011	<b>RESPONSIBLE:</b> S - STATE	
<b>DETERMINED:</b> 3/3/1995	<b>DETERMINED BY:</b> S - STATE	
<b>CITATION:</b> 32:010 SEC 3(4)		
<b>VIOLATION NUMBER:</b> 0011	<b>RESPONSIBLE:</b> S - STATE	
<b>DETERMINED:</b> 6/30/1999	<b>DETERMINED BY:</b> X - EPA OVERSIGHT	
<b>CITATION:</b> 265.31		
<b>RESOLVED:</b> 3/16/1995		
<b>TYPE:</b> GENERATOR-RECORDKEEPING REQUIREMENTS		

**RESOLVED:** 6/30/1999  
**TYPE:** GENERATOR-GENERAL REQUIREMENTS

- Continued on next page -



# Environmental FirstSearch Site Detail Report

**Target Property:**  
NEBO KY 42441

**JOB:** US 41A

## RCRACOR

**SEARCH ID:** 3      **DIST/DIR:** 0.55 SE      **ELEVATION:** 444      **MAP ID:** 18

<p><b>NAME:</b> GE AVIATION <b>ADDRESS:</b> 3050 NEBO RD MADISONVILLE KY 42431 HOPKINS <b>CONTACT:</b> <b>SOURCE:</b> EPA</p>	<p><b>REV:</b> 3/10/11 <b>ID1:</b> KYD074047556 <b>ID2:</b> <b>STATUS:</b> CA <b>PHONE:</b></p>
---	---

<b>VIOLATION NUMBER:</b>	0012	<b>RESPONSIBLE:</b>	S - STATE
<b>DETERMINED:</b>	3/6/1998	<b>DETERMINED BY:</b>	S - STATE
<b>CITATION:</b>	35:040 SEC 5		
<b>VIOLATION NUMBER:</b>	0012	<b>RESPONSIBLE:</b>	S - STATE
<b>DETERMINED:</b>	6/30/1999	<b>DETERMINED BY:</b>	X - EPA OVERSIGHT
<b>CITATION:</b>	268.7(A)(8)		
<b>RESOLVED:</b>	6/30/1999		
<b>TYPE:</b>	GENERATOR-MANIFEST REQUIREMENTS		
<b>RESOLVED:</b>	3/20/1998		
<b>TYPE:</b>	GENERATOR-PRE-TRANSPORT REQUIREMENTS		
<b>VIOLATION NUMBER:</b>	0013	<b>RESPONSIBLE:</b>	S - STATE
<b>DETERMINED:</b>	6/30/1999	<b>DETERMINED BY:</b>	S - STATE
<b>CITATION:</b>	32:030 SEC 5		
<b>RESOLVED:</b>	7/16/1999		
<b>TYPE:</b>	GENERATOR-PRE-TRANSPORT REQUIREMENTS		
<b>VIOLATION NUMBER:</b>	0014	<b>RESPONSIBLE:</b>	S - STATE
<b>DETERMINED:</b>	6/30/1999	<b>DETERMINED BY:</b>	S - STATE
<b>CITATION:</b>	37:010 SEC 7		
<b>RESOLVED:</b>	7/16/1999		
<b>TYPE:</b>	GENERATOR-LAND BAN REQUIREMENTS		

**CORRECTIVE ACTION INFORMATION**

**CA EVENT:** 3/15/1991 CA050 - RFA COMPLETED

**CA EVENT:** 3/15/1991 CA070YE - DETERMINATION OF NEED FOR A RFI-RFI IS NECESSARY

**CA EVENT:** 3/31/1992 CA075HI - CA PRIORITIZATION-HIGH CA PRIORITY

**CA EVENT:** 5/13/1992 CA225NR - STABILIZATION MEASURES EVALUATION-FACILITY NOT AMENABLE TO STABILIZATION

**HAZARDOUS WASTE INFORMATION:**

Cadmium  
The following spent non-halogenated solvents: Xylene, acetone, ethyl acetate, ethyl benzene, ethyl ether, methyl isobutyl ketone, n-butyl alcohol, cyclohexanone, and methanol; all spent solvent mixtures/ blends containing, b  
The following spent halogenated solvents: Tetrachloroethylene, methylene chloride, trichloroethylene, 1,1,1-trichloroethane, chlorobenzene, 1,1,2-trichloro-1,2,2-trifluoroethane, ortho-dichlorobenzene, trichlorofluoromethane  
The following spent halogenated solvents used in degreasing: Tetrachloroethylene, trichloroethylene, methylene chloride, 1,1,1-trichloroethane, carbon tetrachloride and chlorinated fluorocarbons; all spent solvent mixtures/bl  
Silver  
Selenium  
Methyl ethyl ketone  
Ignitable waste  
Wastewater treatment sludges from electroplating operations except from the following processes: (1) sulfuric acid anodizing of aluminum; (2) tin plating on carbon steel; (3) zinc plating (segregated basis) on carbon steel;  
Chromium  
Lead

- Continued on next page -

*Environmental FirstSearch  
Site Detail Report*

**Target Property:** NEBO KY 42441

**JOB:** US 41A

RCRACOR

**SEARCH ID:** 3      **DIST/DIR:** 0.55 SE      **ELEVATION:** 444      **MAP ID:** 18

**NAME:** GE AVIATION  
**ADDRESS:** 3050 NEBO RD  
MADISONVILLE KY 42431  
HOPKINS

**REV:** 3/10/11  
**ID1:** KYD074047556  
**ID2:**  
**STATUS:** CA  
**PHONE:**

**CONTACT:**  
**SOURCE:** EPA

Corrosive waste  
Ethane, 1,1,1-trichloro- (OR) Methyl chloroform

**Environmental FirstSearch  
Site Detail Report**

**Target Property:**  
NEBO KY 42441

**JOB:** US 41A

RCRATSD

**SEARCH ID:** 2      **DIST/DIR:** 0.55 SE      **ELEVATION:** 444      **MAP ID:** 18

**NAME:** GE AIRCRAFT ENGINES INC  
**ADDRESS:** 3050 NEBO RD  
MADISONVILLE KY 42431  
HOPKINS  
**CONTACT:**  
**SOURCE:** EPA

**REV:** 12/9/02  
**ID1:** KYD074047556  
**ID2:**  
**STATUS:** TSD  
**PHONE:**

**SITE INFORMATION**

**CONTACT INFORMATION:** BILL BRUMMETT  
ENV SPEC  
3050 NEBO RD  
MADISONVILLE KY 424319699

**PHONE:** 2708256475

**CONTACT INFORMATION:** ROLAND HAMILTON  
MANAGER  
3050 NEBO ROAD  
MADISONVILLE KY 42431

**PHONE:** 5028256221

**UNIVERSE TYPE:**

PERMPROG - PERMITTING/CLOSURE/POST-CLOSURE PROGRESS  
LQG - LARGE QUANTITY GENERATORS: GENERATES MORE THAN 1000 KG/MONTH OF HAZARDOUS WASTE

**SIC INFORMATION:**

3724 - MANUFACTURING - AIRCRAFT ENGINES AND ENGINE PARTS

**ENFORCEMENT INFORMATION:**

**AGENCY:** S - STATE      **DATE:** 03-MAR-95  
**TYPE:** 190 - COMBINATION-INFORMAL

**AGENCY:** E - EPA      **DATE:** 08-FEB-88  
**TYPE:** 120 - WRITTEN INFORMAL

**AGENCY:** S - STATE      **DATE:** 09-OCT-90  
**TYPE:** 120 - WRITTEN INFORMAL

**AGENCY:** S - STATE      **DATE:** 12-MAR-91  
**TYPE:** 190 - COMBINATION-INFORMAL

**AGENCY:** S - STATE      **DATE:** 23-JUL-90  
**TYPE:** 120 - WRITTEN INFORMAL

**AGENCY:** S - STATE      **DATE:** 04-MAY-92  
**TYPE:** 120 - WRITTEN INFORMAL

**AGENCY:** S - STATE      **DATE:** 06-MAR-98  
**TYPE:** 115 - WARNING LETTER

- Continued on next page -

# Environmental FirstSearch Site Detail Report

**Target Property:**  
NEBO KY 42441

**JOB:** US 41A

## RCRATSD

**SEARCH ID:** 2      **DIST/DIR:** 0.55 SE      **ELEVATION:** 444      **MAP ID:** 18

<b>NAME:</b> GE AIRCRAFT ENGINES INC	<b>REV:</b> 12/9/02
<b>ADDRESS:</b> 3050 NEBO RD	<b>ID1:</b> KYD074047556
MADISONVILLE KY 42431	<b>ID2:</b>
HOPKINS	<b>STATUS:</b> TSD
<b>CONTACT:</b>	<b>PHONE:</b>
<b>SOURCE:</b> EPA	

**AGENCY:** X - EPA OVERSIGHT      **DATE:** 30-JUN-99  
**TYPE:** 820 - EPA TO STATE ADMINISTRATIVE REFERRAL

**AGENCY:** S - STATE      **DATE:** 30-JUN-99  
**TYPE:** 115 - WARNING LETTER

**AGENCY:** S - STATE      **DATE:** 12-OCT-93  
**TYPE:** 190 - COMBINATION-INFORMAL

**AGENCY:** S - STATE      **DATE:** 09-OCT-90  
**TYPE:** 120 - WRITTEN INFORMAL

**VIOLATION INFORMATION:**

**VIOLATION NUMBER:** 0001      **RESPONSIBLE:** S - STATE  
**DETERMINED:** 29-JUN-90      **DETERMINED BY:** S - STATE  
**CITATION:**      **RESOLVED:** 25-AUG-90  
**TYPE:** DOT - TSD OTHER REQUIREMENTS (OVERSIGHT LEVEL)

**VIOLATION NUMBER:** 0002      **RESPONSIBLE:** S - STATE  
**DETERMINED:** 09-OCT-90      **DETERMINED BY:** S - STATE  
**CITATION:**      **RESOLVED:** 22-OCT-90  
**TYPE:** GRR - GENERATOR RECORD KEEPING REQUIREMENTS

**VIOLATION NUMBER:** 0003      **RESPONSIBLE:** S - STATE  
**DETERMINED:** 09-OCT-90      **DETERMINED BY:** S - STATE  
**CITATION:**      **RESOLVED:** 22-OCT-90  
**TYPE:** DOT - TSD OTHER REQUIREMENTS (OVERSIGHT LEVEL)

**VIOLATION NUMBER:** 0004      **RESPONSIBLE:** S - STATE  
**DETERMINED:** 05-MAR-91      **DETERMINED BY:** S - STATE  
**CITATION:** 32:100      **RESOLVED:** 18-MAR-91  
**TYPE:** GMR - GENERATOR MANIFEST REQUIREMENTS

**VIOLATION NUMBER:** 0005      **RESPONSIBLE:** X - EPA OVERSIGHT  
**DETERMINED:** 04-NOV-87      **DETERMINED BY:** X - EPA OVERSIGHT  
**CITATION:**      **RESOLVED:** 08-FEB-88  
**TYPE:** DOT - TSD OTHER REQUIREMENTS (OVERSIGHT LEVEL)

**VIOLATION NUMBER:** 0005      **RESPONSIBLE:** S - STATE  
**DETERMINED:** 05-MAR-91      **DETERMINED BY:** S - STATE  
**CITATION:** 32:010 SEC 3      **RESOLVED:** 18-MAR-91  
**TYPE:** GOR - GENERATOR OTHER REQUIREMENTS

**VIOLATION NUMBER:** 0006      **RESPONSIBLE:** X - EPA OVERSIGHT  
**DETERMINED:** 04-NOV-87      **DETERMINED BY:** X - EPA OVERSIGHT  
**CITATION:**      **RESOLVED:** 08-FEB-88  
**TYPE:** GLB - GENERATOR LAND BAN REQUIREMENTS

**VIOLATION NUMBER:** 0006      **RESPONSIBLE:** S - STATE  
**DETERMINED:** 05-MAR-91      **DETERMINED BY:** S - STATE  
**CITATION:** 32:030 SEC 5      **RESOLVED:** 18-MAR-91

- Continued on next page -

## Environmental FirstSearch Site Detail Report

**Target Property:**  
NEBO KY 42441

**JOB:** US 41A

### RCRATSD

**SEARCH ID:** 2      **DIST/DIR:** 0.55 SE      **ELEVATION:** 444      **MAP ID:** 18

<p><b>NAME:</b> GE AIRCRAFT ENGINES INC <b>ADDRESS:</b> 3050 NEBO RD MADISONVILLE KY 42431 HOPKINS <b>CONTACT:</b> <b>SOURCE:</b> EPA</p>	<p><b>REV:</b> 12/9/02 <b>ID1:</b> KYD074047556 <b>ID2:</b> <b>STATUS:</b> TSD <b>PHONE:</b></p>
---	--

**TYPE:** GOR - GENERATOR OTHER REQUIREMENTS

<b>VIOLATION NUMBER:</b> 0007	<b>RESPONSIBLE:</b> X - EPA OVERSIGHT
<b>DETERMINED:</b> 04-NOV-87	<b>DETERMINED BY:</b> X - EPA OVERSIGHT
<b>CITATION:</b>	<b>RESOLVED:</b> 08-FEB-88

**TYPE:** DLB - TSD LAND BAN REQUIREMENTS

<b>VIOLATION NUMBER:</b> 0007	<b>RESPONSIBLE:</b> S - STATE
<b>DETERMINED:</b> 01-MAY-92	<b>DETERMINED BY:</b> S - STATE
<b>CITATION:</b> 35-090/35:120	<b>RESOLVED:</b> 28-MAY-92

**TYPE:** DFR - TSD FINANCIAL RESPONSIBILITY REQUIREMENTS

<b>VIOLATION NUMBER:</b> 0008	<b>RESPONSIBLE:</b> S - STATE
<b>DETERMINED:</b> 30-JUN-99	<b>DETERMINED BY:</b> X - EPA OVERSIGHT
<b>CITATION:</b> 262.34(A)(3)	<b>RESOLVED:</b> 30-JUN-99

**TYPE:** GPT - GENERATOR PRE-TRANSPORT REQUIREMENTS

<b>VIOLATION NUMBER:</b> 0008	<b>RESPONSIBLE:</b> S - STATE
<b>DETERMINED:</b> 12-OCT-93	<b>DETERMINED BY:</b> S - STATE
<b>CITATION:</b> 32:010, sec 3	<b>RESOLVED:</b> 29-OCT-93

**TYPE:** GGR - GENERATOR GENERAL REQUIREMENTS

<b>VIOLATION NUMBER:</b> 0009	<b>RESPONSIBLE:</b> S - STATE
<b>DETERMINED:</b> 30-JUN-99	<b>DETERMINED BY:</b> X - EPA OVERSIGHT
<b>CITATION:</b> 265.31	<b>RESOLVED:</b> 30-JUN-99

**TYPE:** GGR - GENERATOR GENERAL REQUIREMENTS

<b>VIOLATION NUMBER:</b> 0009	<b>RESPONSIBLE:</b> S - STATE
<b>DETERMINED:</b> 12-OCT-93	<b>DETERMINED BY:</b> S - STATE
<b>CITATION:</b> 32:030, sec 5	<b>RESOLVED:</b> 29-OCT-93

**TYPE:** GPT - GENERATOR PRE-TRANSPORT REQUIREMENTS

<b>VIOLATION NUMBER:</b> 0010	<b>RESPONSIBLE:</b> S - STATE
<b>DETERMINED:</b> 30-JUN-99	<b>DETERMINED BY:</b> X - EPA OVERSIGHT
<b>CITATION:</b> 262.34(A)(I)	<b>RESOLVED:</b> 30-JUN-99

**TYPE:** GPT - GENERATOR PRE-TRANSPORT REQUIREMENTS

<b>VIOLATION NUMBER:</b> 0010	<b>RESPONSIBLE:</b> S - STATE
<b>DETERMINED:</b> 03-MAR-95	<b>DETERMINED BY:</b> S - STATE
<b>CITATION:</b> 32:010 SEC 2	<b>RESOLVED:</b> 24-APR-95

**TYPE:** GRR - GENERATOR RECORD KEEPING REQUIREMENTS

<b>VIOLATION NUMBER:</b> 0011	<b>RESPONSIBLE:</b> S - STATE
<b>DETERMINED:</b> 30-JUN-99	<b>DETERMINED BY:</b> X - EPA OVERSIGHT
<b>CITATION:</b> 265.31	<b>RESOLVED:</b> 30-JUN-99

**TYPE:** GGR - GENERATOR GENERAL REQUIREMENTS

<b>VIOLATION NUMBER:</b> 0011	<b>RESPONSIBLE:</b> S - STATE
<b>DETERMINED:</b> 03-MAR-95	<b>DETERMINED BY:</b> S - STATE
<b>CITATION:</b> 32:010 SEC 3(4)	<b>RESOLVED:</b> 16-MAR-95

**TYPE:** GRR - GENERATOR RECORD KEEPING REQUIREMENTS

<b>VIOLATION NUMBER:</b> 0012	<b>RESPONSIBLE:</b> S - STATE
-------------------------------	-------------------------------

- Continued on next page -

**Environmental FirstSearch  
Site Detail Report**

**Target Property:** NEBO KY 42441

**JOB:** US 41A

RCRATSD

**SEARCH ID:** 2      **DIST/DIR:** 0.55 SE      **ELEVATION:** 444      **MAP ID:** 18

<p><b>NAME:</b> GE AIRCRAFT ENGINES INC  <b>ADDRESS:</b> 3050 NEBO RD  MADISONVILLE KY 42431  HOPKINS  <b>CONTACT:</b>  <b>SOURCE:</b> EPA</p>	<p><b>REV:</b> 12/9/02  <b>ID1:</b> KYD074047556  <b>ID2:</b>  <b>STATUS:</b> TSD  <b>PHONE:</b></p>
--	--

<b>DETERMINED:</b>	30-JUN-99	<b>DETERMINED BY:</b>	X - EPA OVERSIGHT
<b>CITATION:</b>	268.7(A)(8)	<b>RESOLVED:</b>	30-JUN-99
<b>TYPE:</b>	GMR - GENERATOR MANIFEST REQUIREMENTS		

<b>VIOLATION NUMBER:</b>	0012	<b>RESPONSIBLE:</b>	S - STATE
<b>DETERMINED:</b>	06-MAR-98	<b>DETERMINED BY:</b>	S - STATE
<b>CITATION:</b>	35:040 SEC 5	<b>RESOLVED:</b>	20-MAR-98
<b>TYPE:</b>	GPT - GENERATOR PRE-TRANSPORT REQUIREMENTS		

<b>VIOLATION NUMBER:</b>	0013	<b>RESPONSIBLE:</b>	S - STATE
<b>DETERMINED:</b>	30-JUN-99	<b>DETERMINED BY:</b>	S - STATE
<b>CITATION:</b>	32:030 SEC 5	<b>RESOLVED:</b>	16-JUL-99
<b>TYPE:</b>	GPT - GENERATOR PRE-TRANSPORT REQUIREMENTS		

<b>VIOLATION NUMBER:</b>	0014	<b>RESPONSIBLE:</b>	S - STATE
<b>DETERMINED:</b>	30-JUN-99	<b>DETERMINED BY:</b>	S - STATE
<b>CITATION:</b>	37:010 SEC 7	<b>RESOLVED:</b>	16-JUL-99
<b>TYPE:</b>	GLB - GENERATOR LAND BAN REQUIREMENTS		

**Environmental FirstSearch  
Site Detail Report**

**Target Property:** NEBO KY 42441

**JOB:** US 41A

RCRAGN

---

<b>SEARCH ID:</b> 4	<b>DIST/DIR:</b> 0.66 SW	<b>ELEVATION:</b> 396	<b>MAP ID:</b> 19
---------------------	--------------------------	-----------------------	-------------------

---

<b>NAME:</b> MOEN INCORPORATED	<b>REV:</b> 3/10/11
<b>ADDRESS:</b> DONAN DR	<b>ID1:</b> KYD985070663
PROVIDENCE KY 42450	<b>ID2:</b>
WEBSTER	<b>STATUS:</b> VGN
<b>CONTACT:</b>	<b>PHONE:</b>
<b>SOURCE:</b> EPA	

---

**SITE INFORMATION**

**CONTACT INFORMATION:** ROBERT TEDFORD  
DONAN DRIVE  
PROVIDENCE KY 42450

**PHONE:** 5026672088

**UNIVERSE INFORMATION:**

**NAIC INFORMATION**

**ENFORCEMENT INFORMATION:**

**VIOLATION INFORMATION:**

**HAZARDOUS WASTE INFORMATION:**

Ignitable waste  
The following spent non-halogenated solvents: toluene, methyl ethyl ketone, carbon disulfide, isobutanol, pyridine, benzene, 2-ethoxyethanol, and 2-nitropropane; all spent solvent mixtures/blends containing, before use, a to

**Environmental FirstSearch  
Site Detail Report**

**Target Property:**

NEBO KY 42441

**JOB:** US 41A

UST

**SEARCH ID:** 45      **DIST/DIR:** 0.66 SE      **ELEVATION:** 463      **MAP ID:** 20

<p><b>NAME:</b> MID AMERICA TRANSPORT INC  <b>ADDRESS:</b> HWY 41 A and TUCKER SCHOOL HOUSE          MADISONVILLE KY 42431          HOPKINS  <b>CONTACT:</b> MID AMERICA TRANSPORT INC  <b>SOURCE:</b> KY DEP</p>	<p><b>REV:</b> 5/13/11  <b>ID1:</b> 610054  <b>ID2:</b> 67086  <b>STATUS:</b> VERIFIED REMOVAL  <b>PHONE:</b></p>
---	---

**OWNER INFORMATION**

**OWNER NAME:** MID AMERICA TRANSPORT INC  
**OWNER ADDRESS:** NONE  
 HOPKINSVILLE KY 42240  
**OWNER PHONE:** 502-821-9460

**TANK INFORMATION**

<b>TANK NUMBER:</b> 1	<b>TANK STATUS:</b> VERIFIED REMOVAL
<b>TANK INSTALLED DATE:</b> 1/1/1976	<b>TANK CAPACITY:</b> 3000 GALLONS
<b>REMOVED DATE:</b> 6/20/1995	
<b>INERT MATERIAL:</b>	<b>TANK CONTENTS:</b> DIESEL
<b>CONSTRUCTION MATERIAL:</b> SINGLE WALL STEEL	
<b>CORROSION PROTECTION:</b> UNKNOWN	
<b>RELEASE DETECTION:</b> NONE	
<b>INTERNAL PROTECTION:</b> UNKNOWN	
<b>OVERFILL PROTECTION:</b> UNKNOWN	
<b>SPILL PREVENTION:</b> UNKNOWN	
<b>PIPE MATERIAL:</b> UNKNOWN	
<b>PIPE TYPE:</b> UNKNOWN	
<b>CORROSION PROTECTION:</b> UNKNOWN	
<b>PIPE RELEASE DETECTION:</b> UNK	

<b>TANK NUMBER:</b> 2	<b>TANK STATUS:</b> VERIFIED REMOVAL
<b>TANK INSTALLED DATE:</b> 1/1/1976	<b>TANK CAPACITY:</b> 3000 GALLONS
<b>REMOVED DATE:</b> 6/20/1995	
<b>INERT MATERIAL:</b>	<b>TANK CONTENTS:</b> DIESEL
<b>CONSTRUCTION MATERIAL:</b> SINGLE WALL STEEL	
<b>CORROSION PROTECTION:</b> UNKNOWN	
<b>RELEASE DETECTION:</b> NONE	
<b>INTERNAL PROTECTION:</b> UNKNOWN	
<b>OVERFILL PROTECTION:</b> UNKNOWN	
<b>SPILL PREVENTION:</b> UNKNOWN	
<b>PIPE MATERIAL:</b> UNKNOWN	
<b>PIPE TYPE:</b> UNKNOWN	
<b>CORROSION PROTECTION:</b> UNKNOWN	
<b>PIPE RELEASE DETECTION:</b> UNK	



## Environmental FirstSearch Site Detail Report

**Target Property:**

NEBO KY 42441

**JOB:** US 41A

UST

**SEARCH ID:** 29      **DIST/DIR:** 0.68 SE      **ELEVATION:** 401      **MAP ID:** 21

<p><b>NAME:</b> COLES GARAGE  <b>ADDRESS:</b> 600 WESTERFIELD DR          PROVIDENCE (WEBSTER KY 42450)          WEBSTER  <b>CONTACT:</b> BRENT GRAY  <b>SOURCE:</b> KY DEP</p>	<p><b>REV:</b> 5/13/11  <b>ID1:</b> 71119  <b>ID2:</b> 71119  <b>STATUS:</b> VER CLOSED IN PLACE  <b>PHONE:</b></p>
---	---

**OWNER INFORMATION**

**OWNER NAME:** BRENT GRAY  
**OWNER ADDRESS:** PO BOX 192  
 PROVIDENCE (KNOX) KY 42450  
**OWNER PHONE:**

**TANK INFORMATION**

<b>TANK NUMBER:</b> 1	<b>TANK STATUS:</b> VERIFIED REMOVAL
<b>TANK INSTALLED DATE:</b> 1/1/1901	<b>TANK CAPACITY:</b> 300 GALLONS
<b>REMOVED DATE:</b> 11/21/2005	
<b>INERT MATERIAL:</b>	<b>TANK CONTENTS:</b> GASOLINE
<b>CONSTRUCTION MATERIAL:</b> SINGLE WALL STEEL	
<b>CORROSION PROTECTION:</b> UNKNOWN	
<b>RELEASE DETECTION:</b> NONE	
<b>INTERNAL PROTECTION:</b> UNKNOWN	
<b>OVERFILL PROTECTION:</b> UNKNOWN	
<b>SPILL PREVENTION:</b> UNKNOWN	
<b>PIPE MATERIAL:</b> STEEL	
<b>PIPE TYPE:</b> SUCTION	
<b>CORROSION PROTECTION:</b> UNKNOWN	
<b>PIPE RELEASE DETECTION:</b> UNK	

<b>TANK NUMBER:</b> 2	<b>TANK STATUS:</b> VERIFIED REMOVAL
<b>TANK INSTALLED DATE:</b> 1/1/1901	<b>TANK CAPACITY:</b> 1000 GALLONS
<b>REMOVED DATE:</b> 11/21/2005	
<b>INERT MATERIAL:</b>	<b>TANK CONTENTS:</b> GASOLINE
<b>CONSTRUCTION MATERIAL:</b> SINGLE WALL STEEL	
<b>CORROSION PROTECTION:</b> UNKNOWN	
<b>RELEASE DETECTION:</b> NONE	
<b>INTERNAL PROTECTION:</b> UNKNOWN	
<b>OVERFILL PROTECTION:</b> UNKNOWN	
<b>SPILL PREVENTION:</b> UNKNOWN	
<b>PIPE MATERIAL:</b> STEEL	
<b>PIPE TYPE:</b> SUCTION	
<b>CORROSION PROTECTION:</b> UNKNOWN	
<b>PIPE RELEASE DETECTION:</b> UNK	

<b>TANK NUMBER:</b> 3	<b>TANK STATUS:</b> VERIFIED REMOVAL
<b>TANK INSTALLED DATE:</b> 1/1/1901	<b>TANK CAPACITY:</b> 1000 GALLONS
<b>REMOVED DATE:</b> 11/21/2005	
<b>INERT MATERIAL:</b>	<b>TANK CONTENTS:</b> GASOLINE
<b>CONSTRUCTION MATERIAL:</b> SINGLE WALL STEEL	
<b>CORROSION PROTECTION:</b> UNKNOWN	
<b>RELEASE DETECTION:</b> NONE	

- Continued on next page -

**Environmental FirstSearch  
Site Detail Report**

**Target Property:**

NEBO KY 42441

**JOB:** US 41A

UST

**SEARCH ID:** 29      **DIST/DIR:** 0.68 SE      **ELEVATION:** 401      **MAP ID:** 21

<p><b>NAME:</b> COLES GARAGE  <b>ADDRESS:</b> 600 WESTERFIELD DR          PROVIDENCE (WEBSTER KY 42450          WEBSTER  <b>CONTACT:</b> BRENT GRAY  <b>SOURCE:</b> KY DEP</p>	<p><b>REV:</b> 5/13/11  <b>ID1:</b> 71119  <b>ID2:</b> 71119  <b>STATUS:</b> VER CLOSED IN PLACE  <b>PHONE:</b></p>
--	---

**INTERNAL PROTECTION:** UNKNOWN  
**OVERFILL PROTECTION:** UNKNOWN  
**SPILL PREVENTION:** UNKNOWN

**PIPE MATERIAL:** STEEL  
**PIPE TYPE:** SUCTION  
**CORROSION PROTECTION:** UNKNOWN  
**PIPE RELEASE DETECTION:** UNK

<b>TANK NUMBER:</b> 4	<b>TANK STATUS:</b> VERIFIED REMOVAL
<b>TANK INSTALLED DATE:</b> 1/1/1901	<b>TANK CAPACITY:</b> 1000 GALLONS
<b>REMOVED DATE:</b> 11/21/2005	
<b>INERT MATERIAL:</b>	<b>TANK CONTENTS:</b> GASOLINE
<b>CONSTRUCTION MATERIAL:</b> SINGLE WALL STEEL	
<b>CORROSION PROTECTION:</b> UNKNOWN	
<b>RELEASE DETECTION:</b> NONE	
<b>INTERNAL PROTECTION:</b> UNKNOWN	
<b>OVERFILL PROTECTION:</b> UNKNOWN	
<b>SPILL PREVENTION:</b> UNKNOWN	

**PIPE MATERIAL:** STEEL  
**PIPE TYPE:** SUCTION  
**CORROSION PROTECTION:** UNKNOWN  
**PIPE RELEASE DETECTION:** UNK

<b>TANK NUMBER:</b> 5	<b>TANK STATUS:</b> VERIFIED REMOVAL
<b>TANK INSTALLED DATE:</b> 1/1/1901	<b>TANK CAPACITY:</b> 560 GALLONS
<b>REMOVED DATE:</b> 11/21/2005	
<b>INERT MATERIAL:</b>	<b>TANK CONTENTS:</b> GASOLINE
<b>CONSTRUCTION MATERIAL:</b> SINGLE WALL STEEL	
<b>CORROSION PROTECTION:</b> UNKNOWN	
<b>RELEASE DETECTION:</b> NONE	
<b>INTERNAL PROTECTION:</b> UNKNOWN	
<b>OVERFILL PROTECTION:</b> UNKNOWN	
<b>SPILL PREVENTION:</b> UNKNOWN	

**PIPE MATERIAL:** STEEL  
**PIPE TYPE:** SUCTION  
**CORROSION PROTECTION:** UNKNOWN  
**PIPE RELEASE DETECTION:** UNK

<b>TANK NUMBER:</b> 6	<b>TANK STATUS:</b> VERIFIED REMOVAL
<b>TANK INSTALLED DATE:</b> 1/1/1901	<b>TANK CAPACITY:</b> 2000 GALLONS
<b>REMOVED DATE:</b> 11/21/2005	
<b>INERT MATERIAL:</b>	<b>TANK CONTENTS:</b> GASOLINE
<b>CONSTRUCTION MATERIAL:</b> SINGLE WALL STEEL	
<b>CORROSION PROTECTION:</b> UNKNOWN	

- Continued on next page -

**Environmental FirstSearch  
Site Detail Report**

**Target Property:** NEBO KY 42441

**JOB:** US 41A

UST

**SEARCH ID:** 29      **DIST/DIR:** 0.68 SE      **ELEVATION:** 401      **MAP ID:** 21

<b>NAME:</b> COLES GARAGE	<b>REV:</b> 5/13/11
<b>ADDRESS:</b> 600 WESTERFIELD DR	<b>ID1:</b> 71119
PROVIDENCE (WEBSTER KY 42450)	<b>ID2:</b> 71119
WEBSTER	<b>STATUS:</b> VER CLOSED IN PLACE
<b>CONTACT:</b> BRENT GRAY	<b>PHONE:</b>
<b>SOURCE:</b> KY DEP	

**RELEASE DETECTION:** NONE  
**INTERNAL PROTECTION:** UNKNOWN  
**OVERFILL PROTECTION:** UNKNOWN  
**SPILL PREVENTION:** UNKNOWN

**PIPE MATERIAL:** STEEL  
**PIPE TYPE:** SUCTION  
**CORROSION PROTECTION:** UNKNOWN  
**PIPE RELEASE DETECTION:** UNK

<b>TANK NUMBER:</b> 7	<b>TANK STATUS:</b> VERIFIED CLOSED IN PLACE
<b>TANK INSTALLED DATE:</b> 1/1/1901	<b>TANK CAPACITY:</b> 300 GALLONS

<b>REMOVED DATE:</b>	<b>TANK CONTENTS:</b> GASOLINE
<b>INERT MATERIAL:</b> CONCRETE	

**CONSTRUCTION MATERIAL:** SINGLE WALL STEEL  
**CORROSION PROTECTION:** UNKNOWN  
**RELEASE DETECTION:** NONE  
**INTERNAL PROTECTION:** UNKNOWN  
**OVERFILL PROTECTION:** UNKNOWN  
**SPILL PREVENTION:** UNKNOWN

**PIPE MATERIAL:** STEEL  
**PIPE TYPE:** SUCTION  
**CORROSION PROTECTION:** UNKNOWN  
**PIPE RELEASE DETECTION:** UNK

**Environmental FirstSearch  
Site Detail Report**

**Target Property:** NEBO KY 42441

**JOB:** US 41A

UST

**SEARCH ID:** 44      **DIST/DIR:** 0.68 SE      **ELEVATION:** 443      **MAP ID:** 22

<b>NAME:</b> HAULERS SUPPLY INC	<b>REV:</b> 5/13/11
<b>ADDRESS:</b> 205 TUCKER SCHOOLHOUSE RD MADISONVILLE KY 42431 HOPKINS	<b>ID1:</b> 1400054 <b>ID2:</b> 65866
<b>CONTACT:</b> HENRY CORNS/LONNIE FREDRICK	<b>STATUS:</b> CLOSED PRIOR TO 1988
<b>SOURCE:</b> KY DEP	<b>PHONE:</b>

**OWNER INFORMATION**

**OWNER NAME:** HENRY CORNS/LONNIE FREDRICK  
**OWNER ADDRESS:** 205 TUCKER SCHOOLHOUSE RD  
MADISONVILLE KY 42431  
**OWNER PHONE:** 502-825-0908

**TANK INFORMATION**

<b>TANK NUMBER:</b> 1	<b>TANK STATUS:</b> TANK CLOSED PRIOR TO 1988
<b>TANK INSTALLED DATE:</b> 1/1/1974	<b>TANK CAPACITY:</b> 5000 GALLONS
<b>REMOVED DATE:</b> 1/1/1983	<b>TANK CONTENTS:</b> GASOLINE
<b>INERT MATERIAL:</b>	
<b>CONSTRUCTION MATERIAL:</b> SINGLE WALL STEEL	
<b>CORROSION PROTECTION:</b> UNKNOWN	
<b>RELEASE DETECTION:</b> NONE	
<b>INTERNAL PROTECTION:</b> UNKNOWN	
<b>OVERFILL PROTECTION:</b> UNKNOWN	
<b>SPILL PREVENTION:</b> UNKNOWN	
<b>PIPE MATERIAL:</b> STEEL	
<b>PIPE TYPE:</b> UNKNOWN	
<b>CORROSION PROTECTION:</b> UNKNOWN	
<b>PIPE RELEASE DETECTION:</b> UNK	

# Environmental FirstSearch Site Detail Report

**Target Property:**

NEBO KY 42441

**JOB:** US 41A

UST

**SEARCH ID:** 28      **DIST/DIR:** 0.71 SW      **ELEVATION:** 395      **MAP ID:** 23

<p><b>NAME:</b> BROADWAY ASHLAND  <b>ADDRESS:</b> 711 N BROADWAY          PROVIDENCE (WEBSTER KY 42450)          WEBSTER  <b>CONTACT:</b> BROADWAY TRUCKING INC  <b>SOURCE:</b> KY DEP</p>	<p><b>REV:</b> 5/13/11  <b>ID1:</b> 2032117  <b>ID2:</b> 57648  <b>STATUS:</b> UNVER REMOVAL/CLOSURE  <b>PHONE:</b></p>
--	---

**OWNER INFORMATION**

**OWNER NAME:** BROADWAY TRUCKING INC  
**OWNER ADDRESS:** 6630 ST RT 132W  
 CLAY KY 42404  
**OWNER PHONE:** 270-664-2698

**TANK INFORMATION**

<b>TANK NUMBER:</b> 1	<b>TANK STATUS:</b> VERIFIED REMOVAL
<b>TANK INSTALLED DATE:</b> 1/1/1989	<b>TANK CAPACITY:</b> 1000 GALLONS
<b>REMOVED DATE:</b> 1/22/1998	
<b>INERT MATERIAL:</b>	<b>TANK CONTENTS:</b> GASOLINE
<b>CONSTRUCTION MATERIAL:</b> SINGLE WALL STEEL	
<b>CORROSION PROTECTION:</b> COATING AND CATHODIC PROTECTION	
<b>RELEASE DETECTION:</b> MANUAL TANK GAUGING	
<b>INTERNAL PROTECTION:</b> NA	
<b>OVERFILL PROTECTION:</b> UNKNOWN	
<b>SPILL PREVENTION:</b> SWS	

**PIPE MATERIAL:** STEEL  
**PIPE TYPE:** SUCTION  
**CORROSION PROTECTION:** FIELD INSTALLED CATHODIC PROTECTION  
**PIPE RELEASE DETECTION:** CKV

<b>TANK NUMBER:</b> 2	<b>TANK STATUS:</b> VERIFIED REMOVAL
<b>TANK INSTALLED DATE:</b> 1/1/1989	<b>TANK CAPACITY:</b> 1000 GALLONS
<b>REMOVED DATE:</b> 1/22/1998	
<b>INERT MATERIAL:</b>	<b>TANK CONTENTS:</b> GASOLINE
<b>CONSTRUCTION MATERIAL:</b> SINGLE WALL STEEL	
<b>CORROSION PROTECTION:</b> COATING AND CATHODIC PROTECTION	
<b>RELEASE DETECTION:</b> MANUAL TANK GAUGING	
<b>INTERNAL PROTECTION:</b> NA	
<b>OVERFILL PROTECTION:</b> UNKNOWN	
<b>SPILL PREVENTION:</b> SWS	

**PIPE MATERIAL:** STEEL  
**PIPE TYPE:** SUCTION  
**CORROSION PROTECTION:** FIELD INSTALLED CATHODIC PROTECTION  
**PIPE RELEASE DETECTION:** CKV

<b>TANK NUMBER:</b> 3	<b>TANK STATUS:</b> VERIFIED REMOVAL
<b>TANK INSTALLED DATE:</b> 1/1/1989	<b>TANK CAPACITY:</b> 1000 GALLONS
<b>REMOVED DATE:</b> 1/22/1998	
<b>INERT MATERIAL:</b>	<b>TANK CONTENTS:</b> GASOLINE
<b>CONSTRUCTION MATERIAL:</b> SINGLE WALL STEEL	
<b>CORROSION PROTECTION:</b> COATING AND CATHODIC PROTECTION	
<b>RELEASE DETECTION:</b> MANUAL TANK GAUGING	

- Continued on next page -

## Environmental FirstSearch Site Detail Report

**Target Property:**

NEBO KY 42441

**JOB:** US 41A

### UST

**SEARCH ID:** 28      **DIST/DIR:** 0.71 SW      **ELEVATION:** 395      **MAP ID:** 23

<p><b>NAME:</b> BROADWAY ASHLAND  <b>ADDRESS:</b> 711 N BROADWAY          PROVIDENCE (WEBSTER KY 42450          WEBSTER  <b>CONTACT:</b> BROADWAY TRUCKING INC  <b>SOURCE:</b> KY DEP</p>	<p><b>REV:</b> 5/13/11  <b>ID1:</b> 2032117  <b>ID2:</b> 57648  <b>STATUS:</b> UNVER REMOVAL/CLOSURE  <b>PHONE:</b></p>
---	---

**INTERNAL PROTECTION:** NA  
**OVERFILL PROTECTION:** UNKNOWN  
**SPILL PREVENTION:** SWS

**PIPE MATERIAL:** STEEL  
**PIPE TYPE:** SUCTION  
**CORROSION PROTECTION:** FIELD INSTALLED CATHODIC PROTECTION  
**PIPE RELEASE DETECTION:** CKV

<b>TANK NUMBER:</b> 4	<b>TANK STATUS:</b> VERIFIED REMOVAL
<b>TANK INSTALLED DATE:</b> 1/1/1966	<b>TANK CAPACITY:</b> 1000 GALLONS
<b>REMOVED DATE:</b> 6/26/1989	
<b>INERT MATERIAL:</b>	<b>TANK CONTENTS:</b> GASOLINE
<b>CONSTRUCTION MATERIAL:</b> SINGLE WALL STEEL	
<b>CORROSION PROTECTION:</b> UNKNOWN	
<b>RELEASE DETECTION:</b> NONE	
<b>INTERNAL PROTECTION:</b> UNKNOWN	
<b>OVERFILL PROTECTION:</b> UNKNOWN	
<b>SPILL PREVENTION:</b> UNKNOWN	

**PIPE MATERIAL:** STEEL  
**PIPE TYPE:** UNKNOWN  
**CORROSION PROTECTION:** UNKNOWN  
**PIPE RELEASE DETECTION:** UNK

<b>TANK NUMBER:</b> 5	<b>TANK STATUS:</b> VERIFIED REMOVAL
<b>TANK INSTALLED DATE:</b> 1/1/1961	<b>TANK CAPACITY:</b> 1000 GALLONS
<b>REMOVED DATE:</b> 6/26/1989	
<b>INERT MATERIAL:</b>	<b>TANK CONTENTS:</b> GASOLINE
<b>CONSTRUCTION MATERIAL:</b> SINGLE WALL STEEL	
<b>CORROSION PROTECTION:</b> UNKNOWN	
<b>RELEASE DETECTION:</b> NONE	
<b>INTERNAL PROTECTION:</b> UNKNOWN	
<b>OVERFILL PROTECTION:</b> UNKNOWN	
<b>SPILL PREVENTION:</b> UNKNOWN	

**PIPE MATERIAL:** STEEL  
**PIPE TYPE:** UNKNOWN  
**CORROSION PROTECTION:** UNKNOWN  
**PIPE RELEASE DETECTION:** UNK

<b>TANK NUMBER:</b> 6	<b>TANK STATUS:</b> VERIFIED REMOVAL
<b>TANK INSTALLED DATE:</b> 1/1/1964	<b>TANK CAPACITY:</b> 1000 GALLONS
<b>REMOVED DATE:</b> 6/26/1989	
<b>INERT MATERIAL:</b>	<b>TANK CONTENTS:</b> GASOLINE
<b>CONSTRUCTION MATERIAL:</b> SINGLE WALL STEEL	
<b>CORROSION PROTECTION:</b> UNKNOWN	

- Continued on next page -

**Environmental FirstSearch**  
**Site Detail Report**

**Target Property:** NEBO KY 42441

**JOB:** US 41A

UST

**SEARCH ID:** 28      **DIST/DIR:** 0.71 SW      **ELEVATION:** 395      **MAP ID:** 23

<b>NAME:</b> BROADWAY ASHLAND	<b>REV:</b> 5/13/11
<b>ADDRESS:</b> 711 N BROADWAY	<b>ID1:</b> 2032117
PROVIDENCE (WEBSTER KY 42450	<b>ID2:</b> 57648
WEBSTER	<b>STATUS:</b> UNVER REMOVAL/CLOSURE
<b>CONTACT:</b> BROADWAY TRUCKING INC	<b>PHONE:</b>
<b>SOURCE:</b> KY DEP	

**RELEASE DETECTION:** NONE  
**INTERNAL PROTECTION:** UNKNOWN  
**OVERFILL PROTECTION:** UNKNOWN  
**SPILL PREVENTION:** UNKNOWN

**PIPE MATERIAL:** STEEL  
**PIPE TYPE:** UNKNOWN  
**CORROSION PROTECTION:** UNKNOWN  
**PIPE RELEASE DETECTION:** UNK

<b>TANK NUMBER:</b> 7	<b>TANK STATUS:</b> UNVERIFIED REMOVAL/CLOSURE
<b>TANK INSTALLED DATE:</b> 1/1/1966	<b>TANK CAPACITY:</b> 1000 GALLONS
<b>REMOVED DATE:</b> 6/26/1989	
<b>INERT MATERIAL:</b>	<b>TANK CONTENTS:</b> GASOLINE

**CONSTRUCTION MATERIAL:** SINGLE WALL STEEL  
**CORROSION PROTECTION:** UNKNOWN  
**RELEASE DETECTION:** NONE  
**INTERNAL PROTECTION:** UNKNOWN  
**OVERFILL PROTECTION:** UNKNOWN  
**SPILL PREVENTION:** UNKNOWN

**PIPE MATERIAL:** STEEL  
**PIPE TYPE:** UNKNOWN  
**CORROSION PROTECTION:** UNKNOWN  
**PIPE RELEASE DETECTION:** UNK

**Environmental FirstSearch  
Site Detail Report**

**Target Property:**  
NEBO KY 42441

**JOB:** US 41A

**LUST**

**SEARCH ID:** 46      **DIST/DIR:** 0.71 SW      **ELEVATION:** 395      **MAP ID:** 23

**NAME:** BROADWAY ASHLAND      **REV:** 5/13/11  
**ADDRESS:** 711 N BROADWAY      **ID1:** 2032117  
PROVIDENCE (WEBSTER KY 42450      **ID2:** 57648  
WEBSTER      **STATUS:**  
**CONTACT:**      **PHONE:**  
**SOURCE:** KY DEP

**SITE INFORMATION**

**AI ID:** 57648  
**UST NUMBER:** 2032117  
**FINANCIAL ACCOUNT:** PSTA - PETROLEUM STORAGE TANK ACCOUNT  
**USTB TECH REVIEWER:** STOLTZ

**RANK:** 3 - Those facilities required to use the levels listed in Class III and Groundwater Table I of the Classification Outline, (August 2006), incorporated by reference in 401 KAR 42:080, where groundwater contamination has been confirmed at levels exceeding t

**ARCHIVED LUST INFORMATION**

**WORK GROUP:** SITE INVESTIGATION WORKGROUP  
**CONTAMINATED:** SOIL AND GROUNDWATER

**TANK INFORMATION**

**TANK NUMBER:** 1  
**TANK MASTER AI ID:** 57648  
**TANK STATUS:** VERIFIED REMOVAL  
**TANK INSTALLED DATE:** 1/1/1989  
**TANK CAPACITY:** 1000  
**LAST CONTAINED PRODUCT DATE:**  
**TEMP CLOSED DATE:**  
**TANK REMOVED DATE:** 1/22/1998  
**CLOSED IN PLACE DATE:**  
**INERT MATERIAL:**

**TANK CONTENTS:** GASOLINE  
**CONSTRUCTION MATERIAL:** SINGLE WALL STEEL  
**CORROSION PROTECTION:** COATING AND CATHODIC PROTECTION  
**RELEASE DETECTION:** MANUAL TANK GAUGING  
**INTERNAL PRO**  
**OVERFILL PROTECTION:** NONE  
**SPILL PREVENTION:** CATCHMENT BASIN  
**PIPE MATERIAL:** STEEL  
**PIPE TYPE:** SUCTION

**CORROSION PROTECTION:** FIELD INSTALLED CATHODIC PROTECTION  
**PIPE RELEASE DETECTION:** CKV  
**SECONDARY CONTAINMENT:** CKV

**TANK INFORMATION**

**TANK NUMBER:** 2  
**TANK MASTER AI ID:** 57648  
**TANK STATUS:** VERIFIED REMOVAL  
**TANK INSTALLED DATE:** 1/1/1989  
**TANK CAPACITY:** 1000  
**LAST CONTAINED PRODUCT DATE:**

- Continued on next page -



**Environmental FirstSearch  
Site Detail Report**

**Target Property:**

NEBO KY 42441

**JOB:** US 41A

**LUST**

**SEARCH ID:** 46      **DIST/DIR:** 0.71 SW      **ELEVATION:** 395      **MAP ID:** 23

<p><b>NAME:</b> BROADWAY ASHLAND  <b>ADDRESS:</b> 711 N BROADWAY          PROVIDENCE (WEBSTER KY 42450          WEBSTER  <b>CONTACT:</b>  <b>SOURCE:</b> KY DEP</p>	<p><b>REV:</b> 5/13/11  <b>ID1:</b> 2032117  <b>ID2:</b> 57648  <b>STATUS:</b>  <b>PHONE:</b></p>
---	---

**TEMP CLOSED DATE:**  
**TANK REMOVED DATE:** 1/22/1998  
**CLOSED IN PLACE DATE:**  
**INERT MATERIAL:**

**TANK CONTENTS:** GASOLINE  
**CONSTRUCTION MATERIAL:** SINGLE WALL STEEL  
**CORROSION PROTECTION:** COATING AND CATHODIC PROTECTION  
**RELEASE DETECTION:** MANUAL TANK GAUGING  
**INTERNAL PRO OVERFILL PROTECTION:** NONE  
**SPILL PREVENTION:** CATCHMENT BASIN  
**PIPE MATERIAL:** STEEL  
**PIPE TYPE:** SUCTION

**CORROSION PROTECTION:** FIELD INSTALLED CATHODIC PROTECTION  
**PIPE RELEASE DETECTION:** CKV  
**SECONDARY CONTAINMENT:** CKV

**TANK INFORMATION**

**TANK NUMBER:** 3  
**TANK MASTER AI ID:** 57648  
**TANK STATUS:** VERIFIED REMOVAL  
**TANK INSTALLED DATE:** 1/1/1989  
**TANK CAPACITY:** 1000  
**LAST CONTAINED PRODUCT DATE:**  
**TEMP CLOSED DATE:**  
**TANK REMOVED DATE:** 1/22/1998  
**CLOSED IN PLACE DATE:**  
**INERT MATERIAL:**

**TANK CONTENTS:** GASOLINE  
**CONSTRUCTION MATERIAL:** SINGLE WALL STEEL  
**CORROSION PROTECTION:** COATING AND CATHODIC PROTECTION  
**RELEASE DETECTION:** MANUAL TANK GAUGING  
**INTERNAL PRO OVERFILL PROTECTION:** NONE  
**SPILL PREVENTION:** CATCHMENT BASIN  
**PIPE MATERIAL:** STEEL  
**PIPE TYPE:** SUCTION

**CORROSION PROTECTION:** FIELD INSTALLED CATHODIC PROTECTION  
**PIPE RELEASE DETECTION:** CKV  
**SECONDARY CONTAINMENT:** CKV

**TANK INFORMATION**

**TANK NUMBER:** 4  
**TANK MASTER AI ID:** 57648  
**TANK STATUS:** VERIFIED REMOVAL

- Continued on next page -

**Environmental FirstSearch  
Site Detail Report**

**Target Property:**

NEBO KY 42441

**JOB:** US 41A

LUST

**SEARCH ID:** 46      **DIST/DIR:** 0.71 SW      **ELEVATION:** 395      **MAP ID:** 23

**NAME:** BROADWAY ASHLAND      **REV:** 5/13/11  
**ADDRESS:** 711 N BROADWAY      **ID1:** 2032117  
PROVIDENCE (WEBSTER KY 42450)      **ID2:** 57648  
WEBSTER      **STATUS:**  
**CONTACT:**      **PHONE:**  
**SOURCE:** KY DEP

**TANK INSTALLED DATE:** 1/1/1966  
**TANK CAPACITY:** 1000  
**LAST CONTAINED PRODUCT DATE:**  
**TEMP CLOSED DATE:**  
**TANK REMOVED DATE:** 6/26/1989  
**CLOSED IN PLACE DATE:**  
**INERT MATERIAL:**

**TANK CONTENTS:** GASOLINE  
**CONSTRUCTION MATERIAL:** SINGLE WALL STEEL  
**CORROSION PROTECTION:** UNKNOWN  
**RELEASE DETECTION:** NONE  
**INTERNAL PROTECTION:** UNKNOWN

**OVERFILL PROTECTION:** UNKNOWN  
**SPILL PREVENTION:** UNKNOWN  
**PIPE MATERIAL:** STEEL  
**PIPE TYPE:** UNKNOWN

**CORROSION PROTECTION:** UNKNOWN  
**PIPE RELEASE DETECTION:** UNKNOWN  
**SECONDARY CONTAINMENT:** UNK

**TANK INFORMATION**

**TANK NUMBER:** 5  
**TANK MASTER AI ID:** 57648  
**TANK STATUS:** VERIFIED REMOVAL  
**TANK INSTALLED DATE:** 1/1/1961  
**TANK CAPACITY:** 1000  
**LAST CONTAINED PRODUCT DATE:**  
**TEMP CLOSED DATE:**  
**TANK REMOVED DATE:** 6/26/1989  
**CLOSED IN PLACE DATE:**  
**INERT MATERIAL:**

**TANK CONTENTS:** GASOLINE  
**CONSTRUCTION MATERIAL:** SINGLE WALL STEEL  
**CORROSION PROTECTION:** UNKNOWN  
**RELEASE DETECTION:** NONE  
**INTERNAL PROTECTION:** UNKNOWN

**OVERFILL PROTECTION:** UNKNOWN  
**SPILL PREVENTION:** UNKNOWN  
**PIPE MATERIAL:** STEEL  
**PIPE TYPE:** UNKNOWN

**CORROSION PROTECTION:** UNKNOWN  
**PIPE RELEASE DETECTION:** UNKNOWN  
**SECONDARY CONTAINMENT:** UNK

- Continued on next page -

**Environmental FirstSearch  
Site Detail Report**

**Target Property:**

NEBO KY 42441

**JOB:** US 41A

**LUST**

**SEARCH ID:** 46      **DIST/DIR:** 0.71 SW      **ELEVATION:** 395      **MAP ID:** 23

**NAME:** BROADWAY ASHLAND      **REV:** 5/13/11  
**ADDRESS:** 711 N BROADWAY      **ID1:** 2032117  
PROVIDENCE (WEBSTER KY 42450      **ID2:** 57648  
WEBSTER      **STATUS:**  
**CONTACT:**      **PHONE:**  
**SOURCE:** KY DEP

**TANK INFORMATION**

**TANK NUMBER:** 6  
**TANK MASTER AI ID:** 57648  
**TANK STATUS:** VERIFIED REMOVAL  
**TANK INSTALLED DATE:** 1/1/1964  
**TANK CAPACITY:** 1000  
**LAST CONTAINED PRODUCT DATE:**  
**TEMP CLOSED DATE:**  
**TANK REMOVED DATE:** 6/26/1989  
**CLOSED IN PLACE DATE:**  
**INERT MATERIAL:**

**TANK CONTENTS:** GASOLINE  
**CONSTRUCTION MATERIAL:** SINGLE WALL STEEL  
**CORROSION PROTECTION:** UNKNOWN  
**RELEASE DETECTION:** NONE  
**INTERNAL PROTECTION:** UNKNOWN

**OVERFILL PROTECTION:** UNKNOWN  
**SPILL PREVENTION:** UNKNOWN  
**PIPE MATERIAL:** STEEL  
**PIPE TYPE:** UNKNOWN

**CORROSION PROTECTION:** UNKNOWN  
**PIPE RELEASE DETECTION:** UNKNOWN  
**SECONDARY CONTAINMENT:** UNK

**TANK INFORMATION**

**TANK NUMBER:** 7  
**TANK MASTER AI ID:** 57648  
**TANK STATUS:** UNVERIFIED REMOVAL/CLOSURE  
**TANK INSTALLED DATE:** 1/1/1966  
**TANK CAPACITY:**  
**LAST CONTAINED PRODUCT DATE:**  
**TEMP CLOSED DATE:**  
**TANK REMOVED DATE:** 6/26/1989  
**CLOSED IN PLACE DATE:**  
**INERT MATERIAL:**

**TANK CONTENTS:** GASOLINE  
**CONSTRUCTION MATERIAL:** SINGLE WALL STEEL  
**CORROSION PROTECTION:** UNKNOWN  
**RELEASE DETECTION:** NONE  
**INTERNAL PROTECTION:** UNKNOWN

**OVERFILL PROTECTION:** UNKNOWN  
**SPILL PREVENTION:** UNKNOWN  
**PIPE MATERIAL:** STEEL  
**PIPE TYPE:** UNKNOWN

- Continued on next page -

***Environmental FirstSearch  
Site Detail Report***

**Target Property:** NEBO KY 42441

**JOB:** US 41A

LUST

---

<b>SEARCH ID:</b> 46	<b>DIST/DIR:</b> 0.71 SW	<b>ELEVATION:</b> 395	<b>MAP ID:</b> 23
----------------------	--------------------------	-----------------------	-------------------

---

<b>NAME:</b> BROADWAY ASHLAND	<b>REV:</b> 5/13/11
<b>ADDRESS:</b> 711 N BROADWAY	<b>ID1:</b> 2032117
PROVIDENCE (WEBSTER KY 42450)	<b>ID2:</b> 57648
WEBSTER	<b>STATUS:</b>
<b>CONTACT:</b>	<b>PHONE:</b>
<b>SOURCE:</b> KY DEP	

---

<b>CORROSION PROTECTION:</b>	UNKNOWN
<b>PIPE RELEASE DETECTION:</b>	UNKNOWN
<b>SECONDARY CONTAINMENT:</b>	UNK

**Environmental FirstSearch  
Site Detail Report**

**Target Property:**

NEBO KY 42441

**JOB:** US 41A

UST

**SEARCH ID:** 33      **DIST/DIR:** 0.71 SE      **ELEVATION:** 394      **MAP ID:** 24

<p><b>NAME:</b> LINCOLNS GULF  <b>ADDRESS:</b> 502 E MAIN ST          PROVIDENCE (WEBSTER KY 42450)          WEBSTER  <b>CONTACT:</b> E BRUCE WILSON  <b>SOURCE:</b> KY DEP</p>	<p><b>REV:</b> 5/13/11  <b>ID1:</b> 80836  <b>ID2:</b> 80836  <b>STATUS:</b>  <b>PHONE:</b></p>
---	---

**OWNER INFORMATION**

**OWNER NAME:** E BRUCE WILSON  
**OWNER ADDRESS:** 502 E MAIN ST  
 PROVIDENCE (WEBSTER) KY 42450  
**OWNER PHONE:**

**TANK INFORMATION**

<b>TANK NUMBER:</b> 1	<b>TANK STATUS:</b> TAB
<b>TANK INSTALLED DATE:</b> 1/1/1901	<b>TANK CAPACITY:</b> 560 GALLONS
<b>REMOVED DATE:</b>	
<b>INERT MATERIAL:</b>	<b>TANK CONTENTS:</b> USED OIL
<b>CONSTRUCTION MATERIAL:</b> SINGLE WALL STEEL	
<b>CORROSION PROTECTION:</b> UNKNOWN	
<b>RELEASE DETECTION:</b> NONE	
<b>INTERNAL PROTECTION:</b> UNKNOWN	
<b>OVERFILL PROTECTION:</b> UNKNOWN	
<b>SPILL PREVENTION:</b> UNKNOWN	
<b>PIPE MATERIAL:</b> STEEL	
<b>PIPE TYPE:</b> SUCTION	
<b>CORROSION PROTECTION:</b> UNKNOWN	
<b>PIPE RELEASE DETECTION:</b> UNK	

<b>TANK NUMBER:</b> 2	<b>TANK STATUS:</b> TAB
<b>TANK INSTALLED DATE:</b> 1/1/1901	<b>TANK CAPACITY:</b> 560 GALLONS
<b>REMOVED DATE:</b>	
<b>INERT MATERIAL:</b>	<b>TANK CONTENTS:</b> USED OIL
<b>CONSTRUCTION MATERIAL:</b> SINGLE WALL STEEL	
<b>CORROSION PROTECTION:</b> UNKNOWN	
<b>RELEASE DETECTION:</b> NONE	
<b>INTERNAL PROTECTION:</b> UNKNOWN	
<b>OVERFILL PROTECTION:</b> UNKNOWN	
<b>SPILL PREVENTION:</b> UNKNOWN	
<b>PIPE MATERIAL:</b> STEEL	
<b>PIPE TYPE:</b> SUCTION	
<b>CORROSION PROTECTION:</b> UNKNOWN	
<b>PIPE RELEASE DETECTION:</b> UNK	

<b>TANK NUMBER:</b> 3	<b>TANK STATUS:</b> TAB
<b>TANK INSTALLED DATE:</b> 1/1/1901	<b>TANK CAPACITY:</b> 560 GALLONS
<b>REMOVED DATE:</b>	
<b>INERT MATERIAL:</b>	<b>TANK CONTENTS:</b> KEROSENE
<b>CONSTRUCTION MATERIAL:</b> SINGLE WALL STEEL	
<b>CORROSION PROTECTION:</b> UNKNOWN	
<b>RELEASE DETECTION:</b> NONE	

- Continued on next page -

**Environmental FirstSearch**  
**Site Detail Report**

**Target Property:** NEBO KY 42441

**JOB:** US 41A

UST

---

<b>SEARCH ID:</b> 33	<b>DIST/DIR:</b> 0.71 SE	<b>ELEVATION:</b> 394	<b>MAP ID:</b> 24
----------------------	--------------------------	-----------------------	-------------------

---

<b>NAME:</b> LINCOLNS GULF	<b>REV:</b> 5/13/11
<b>ADDRESS:</b> 502 E MAIN ST	<b>ID1:</b> 80836
PROVIDENCE (WEBSTER KY 42450)	<b>ID2:</b> 80836
WEBSTER	<b>STATUS:</b>
<b>CONTACT:</b> E BRUCE WILSON	<b>PHONE:</b>
<b>SOURCE:</b> KY DEP	

---

<b>INTERNAL PROTECTION:</b>	UNKNOWN
<b>OVERFILL PROTECTION:</b>	UNKNOWN
<b>SPILL PREVENTION:</b>	UNKNOWN

<b>PIPE MATERIAL:</b>	STEEL
<b>PIPE TYPE:</b>	SUCTION
<b>CORROSION PROTECTION:</b>	UNKNOWN
<b>PIPE RELEASE DETECTION:</b>	UNK

**Environmental FirstSearch  
Site Detail Report**

**Target Property:** NEBO KY 42441

**JOB:** US 41A

RCRAGN

**SEARCH ID:** 6      **DIST/DIR:** 0.81 SW      **ELEVATION:** 442      **MAP ID:** 25

**NAME:** RUSSEL S SERVICE STATION  
**ADDRESS:** 507 N BROADWAY  
PROVIDENCE KY 42450  
WEBSTER  
**CONTACT:**  
**SOURCE:** EPA

**REV:** 3/10/11  
**ID1:** KYR000006783  
**ID2:**  
**STATUS:** VGN  
**PHONE:**

**SITE INFORMATION**

**CONTACT INFORMATION:** BARRY RUSSEL  
507 N BROADWAY  
PROVIDENCE KY 42450

**PHONE:** 5026672769

**UNIVERSE INFORMATION:**

**NAIC INFORMATION**

4471 - GASOLINE STATIONS

**ENFORCEMENT INFORMATION:**

**VIOLATION INFORMATION:**

**HAZARDOUS WASTE INFORMATION:**

Lead  
Ignitable waste  
Benzene

## Environmental FirstSearch Site Detail Report

**Target Property:**

NEBO KY 42441

**JOB:** US 41A

UST

**SEARCH ID:** 36      **DIST/DIR:** 0.81 SW      **ELEVATION:** 442      **MAP ID:** 25

<p><b>NAME:</b> RUSSELLS SERVICE STATION  <b>ADDRESS:</b> 507 N BROADWAY          PROVIDENCE (WEBSTER KY 42450)          WEBSTER  <b>CONTACT:</b> RUSSELLS SERVICE STATION  <b>SOURCE:</b> KY DEP</p>	<p><b>REV:</b> 5/13/11  <b>ID1:</b> 3608117  <b>ID2:</b> 64127  <b>STATUS:</b> VERIFIED REMOVAL  <b>PHONE:</b></p>
---	--

**OWNER INFORMATION**

**OWNER NAME:** RUSSELLS SERVICE STATION  
**OWNER ADDRESS:** 507 N BROADWAY  
 PROVIDENCE KY 42450  
**OWNER PHONE:** 502-667-2769

**TANK INFORMATION**

<b>TANK NUMBER:</b> 1	<b>TANK STATUS:</b>	TANK CLOSED PRIOR TO 1988
<b>TANK INSTALLED DATE:</b> 1/1/1978	<b>TANK CAPACITY:</b>	1000 GALLONS
<b>REMOVED DATE:</b> 9/1/1987	<b>TANK CONTENTS:</b>	GASOLINE
<b>INERT MATERIAL:</b>		
<b>CONSTRUCTION MATERIAL:</b> SINGLE WALL STEEL		
<b>CORROSION PROTECTION:</b> UNKNOWN		
<b>RELEASE DETECTION:</b> NONE		
<b>INTERNAL PROTECTION:</b> UNKNOWN		
<b>OVERFILL PROTECTION:</b> UNKNOWN		
<b>SPILL PREVENTION:</b> UNKNOWN		
<b>PIPE MATERIAL:</b> STEEL		
<b>PIPE TYPE:</b> UNKNOWN		
<b>CORROSION PROTECTION:</b> UNKNOWN		
<b>PIPE RELEASE DETECTION:</b> UNK		

<b>TANK NUMBER:</b> 2	<b>TANK STATUS:</b>	TANK CLOSED PRIOR TO 1988
<b>TANK INSTALLED DATE:</b> 1/1/1974	<b>TANK CAPACITY:</b>	1000 GALLONS
<b>REMOVED DATE:</b> 9/1/1987	<b>TANK CONTENTS:</b>	OIL
<b>INERT MATERIAL:</b>		
<b>CONSTRUCTION MATERIAL:</b> SINGLE WALL STEEL		
<b>CORROSION PROTECTION:</b> UNKNOWN		
<b>RELEASE DETECTION:</b> NONE		
<b>INTERNAL PROTECTION:</b> UNKNOWN		
<b>OVERFILL PROTECTION:</b> UNKNOWN		
<b>SPILL PREVENTION:</b> UNKNOWN		
<b>PIPE MATERIAL:</b> STEEL		
<b>PIPE TYPE:</b> UNKNOWN		
<b>CORROSION PROTECTION:</b> UNKNOWN		
<b>PIPE RELEASE DETECTION:</b> UNK		

<b>TANK NUMBER:</b> 3	<b>TANK STATUS:</b>	VERIFIED REMOVAL
<b>TANK INSTALLED DATE:</b> 1/1/1978	<b>TANK CAPACITY:</b>	1000 GALLONS
<b>REMOVED DATE:</b> 5/9/1996	<b>TANK CONTENTS:</b>	GASOLINE
<b>INERT MATERIAL:</b>		
<b>CONSTRUCTION MATERIAL:</b> SINGLE WALL STEEL		
<b>CORROSION PROTECTION:</b> NONE		
<b>RELEASE DETECTION:</b> NONE		

- Continued on next page -



**Environmental FirstSearch**  
**Site Detail Report**

**Target Property:** NEBO KY 42441

**JOB:** US 41A

UST

---

<b>SEARCH ID:</b> 36	<b>DIST/DIR:</b> 0.81 SW	<b>ELEVATION:</b> 442	<b>MAP ID:</b> 25
----------------------	--------------------------	-----------------------	-------------------

---

<b>NAME:</b> RUSSELLS SERVICE STATION	<b>REV:</b> 5/13/11
<b>ADDRESS:</b> 507 N BROADWAY	<b>ID1:</b> 3608117
PROVIDENCE (WEBSTER KY 42450)	<b>ID2:</b> 64127
WEBSTER	<b>STATUS:</b> VERIFIED REMOVAL
<b>CONTACT:</b> RUSSELLS SERVICE STATION	<b>PHONE:</b>
<b>SOURCE:</b> KY DEP	

---

<b>INTERNAL PROTECTION:</b>	NA
<b>OVERFILL PROTECTION:</b>	UNKNOWN
<b>SPILL PREVENTION:</b>	UNKNOWN

<b>PIPE MATERIAL:</b>	STEEL
<b>PIPE TYPE:</b>	SUCTION
<b>CORROSION PROTECTION:</b>	NONE
<b>PIPE RELEASE DETECTION:</b>	NON

# Environmental FirstSearch Site Detail Report

**Target Property:**

NEBO KY 42441

**JOB:** US 41A

## UST

**SEARCH ID:** 30      **DIST/DIR:** 0.81 SW      **ELEVATION:** 412      **MAP ID:** 26

<p><b>NAME:</b> E Z SHOP 4  <b>ADDRESS:</b> 306 E MAIN ST          PROVIDENCE (WEBSTER KY 42450)          WEBSTER  <b>CONTACT:</b> PALMER OIL COMPANY INC  <b>SOURCE:</b> KY DEP</p>	<p><b>REV:</b> 5/13/11  <b>ID1:</b> 9654117  <b>ID2:</b> 57656  <b>STATUS:</b> ACTIVE  <b>PHONE:</b></p>
--	--

**OWNER INFORMATION**

**OWNER NAME:** PALMER OIL COMPANY INC  
**OWNER ADDRESS:** 1638 CLAY ST  
 HENDERSON KY 42420  
**OWNER PHONE:** 270-827-1312

**TANK INFORMATION**

<b>TANK NUMBER:</b>	1	<b>TANK STATUS:</b>	ACTIVE
<b>TANK INSTALLED DATE:</b>	1/1/1976	<b>TANK CAPACITY:</b>	6000 GALLONS
<b>REMOVED DATE:</b>		<b>TANK CONTENTS:</b>	GASOLINE
<b>INERT MATERIAL:</b>			
<b>CONSTRUCTION MATERIAL:</b>	SINGLE WALL STEEL		
<b>CORROSION PROTECTION:</b>	IMPRESSED CURRENT CATHODIC PROTECTION		
<b>RELEASE DETECTION:</b>	AUTOMATIC TANK GAUGING		
<b>INTERNAL PROTECTION:</b>	INTERIOR LINING PROTECTION		
<b>OVERFILL PROTECTION:</b>	FLOW RESTRICTOR		
<b>SPILL PREVENTION:</b>	SWS		

**PIPE MATERIAL:** STEEL  
**PIPE TYPE:** PRESSURIZED  
**CORROSION PROTECTION:** IMPRESSED CURRENT CATHODIC PROTECTION  
**PIPE RELEASE DETECTION:** NON

<b>TANK NUMBER:</b>	2	<b>TANK STATUS:</b>	ACTIVE
<b>TANK INSTALLED DATE:</b>	1/1/1976	<b>TANK CAPACITY:</b>	8000 GALLONS
<b>REMOVED DATE:</b>		<b>TANK CONTENTS:</b>	GASOLINE
<b>INERT MATERIAL:</b>			
<b>CONSTRUCTION MATERIAL:</b>	SINGLE WALL STEEL		
<b>CORROSION PROTECTION:</b>	IMPRESSED CURRENT CATHODIC PROTECTION		
<b>RELEASE DETECTION:</b>	AUTOMATIC TANK GAUGING		
<b>INTERNAL PROTECTION:</b>	INTERIOR LINING PROTECTION		
<b>OVERFILL PROTECTION:</b>	FLOW RESTRICTOR		
<b>SPILL PREVENTION:</b>	SWS		

**PIPE MATERIAL:** STEEL  
**PIPE TYPE:** PRESSURIZED  
**CORROSION PROTECTION:** IMPRESSED CURRENT CATHODIC PROTECTION  
**PIPE RELEASE DETECTION:** NON

<b>TANK NUMBER:</b>	3	<b>TANK STATUS:</b>	ACTIVE
<b>TANK INSTALLED DATE:</b>	1/1/1985	<b>TANK CAPACITY:</b>	4000 GALLONS
<b>REMOVED DATE:</b>		<b>TANK CONTENTS:</b>	GASOLINE
<b>INERT MATERIAL:</b>			
<b>CONSTRUCTION MATERIAL:</b>	SINGLE WALL STEEL		
<b>CORROSION PROTECTION:</b>	IMPRESSED CURRENT CATHODIC PROTECTION		
<b>RELEASE DETECTION:</b>	AUTOMATIC TANK GAUGING		

- Continued on next page -

**Environmental FirstSearch  
Site Detail Report**

**Target Property:** NEBO KY 42441

**JOB:** US 41A

UST

**SEARCH ID:** 30      **DIST/DIR:** 0.81 SW      **ELEVATION:** 412      **MAP ID:** 26

<b>NAME:</b> E Z SHOP 4	<b>REV:</b> 5/13/11
<b>ADDRESS:</b> 306 E MAIN ST	<b>ID1:</b> 9654117
PROVIDENCE (WEBSTER KY 42450)	<b>ID2:</b> 57656
WEBSTER	<b>STATUS:</b> ACTIVE
<b>CONTACT:</b> PALMER OIL COMPANY INC	<b>PHONE:</b>
<b>SOURCE:</b> KY DEP	

**INTERNAL PROTECTION:** INTERIOR LINING PROTECTION  
**OVERFILL PROTECTION:** FLOW RESTRICTOR  
**SPILL PREVENTION:** SWS

**PIPE MATERIAL:** STEEL  
**PIPE TYPE:** PRESSURIZED  
**CORROSION PROTECTION:** IMPRESSED CURRENT CATHODIC PROTECTION  
**PIPE RELEASE DETECTION:** NON

<b>TANK NUMBER:</b> 4	<b>TANK STATUS:</b> ACTIVE
<b>TANK INSTALLED DATE:</b> 1/1/1973	<b>TANK CAPACITY:</b> 4000 GALLONS
<b>REMOVED DATE:</b>	
<b>INERT MATERIAL:</b>	<b>TANK CONTENTS:</b> KEROSENE
<b>CONSTRUCTION MATERIAL:</b> SINGLE WALL STEEL	
<b>CORROSION PROTECTION:</b> IMPRESSED CURRENT CATHODIC PROTECTION	
<b>RELEASE DETECTION:</b> AUTOMATIC TANK GAUGING	
<b>INTERNAL PROTECTION:</b> NA	
<b>OVERFILL PROTECTION:</b> AUTOMATIC SHUTOFF DEVICE	
<b>SPILL PREVENTION:</b> SWS	

**PIPE MATERIAL:** STEEL  
**PIPE TYPE:** SUCTION  
**CORROSION PROTECTION:** IMPRESSED CURRENT CATHODIC PROTECTION  
**PIPE RELEASE DETECTION:** CKV

**Environmental FirstSearch  
Site Detail Report**

**Target Property:**

NEBO KY 42441

**JOB:** US 41A

UST

**SEARCH ID:** 32      **DIST/DIR:** 0.85 SW      **ELEVATION:** 414      **MAP ID:** 27

<b>NAME:</b>	HUCKS FOOD STORE 307	<b>REV:</b>	5/13/11
<b>ADDRESS:</b>	200 E MAIN ST PROVIDENCE (WEBSTER KY 42450) WEBSTER	<b>ID1:</b>	1006117
<b>CONTACT:</b>	MARTIN and BAYLEY INC	<b>ID2:</b>	57675
<b>SOURCE:</b>	KY DEP	<b>STATUS:</b>	ACTIVE
		<b>PHONE:</b>	

**OWNER INFORMATION**

**OWNER NAME:** MARTIN and BAYLEY INC  
**OWNER ADDRESS:** 1311A W MAIN ST  
 CARMIL IL 62821  
**OWNER PHONE:** 618-382-2334

**TANK INFORMATION**

<b>TANK NUMBER:</b>	1	<b>TANK STATUS:</b>	ACTIVE
<b>TANK INSTALLED DATE:</b>	4/1/1997	<b>TANK CAPACITY:</b>	10000 GALLONS
<b>REMOVED DATE:</b>			
<b>INERT MATERIAL:</b>		<b>TANK CONTENTS:</b>	REG
<b>CONSTRUCTION MATERIAL:</b>	FIBERGLASS REINFORCED PLASTIC		
<b>CORROSION PROTECTION:</b>	NOT APPLICABLE		
<b>RELEASE DETECTION:</b>	AUTOMATIC TANK GAUGING		
<b>INTERNAL PROTECTION:</b>	NA		
<b>OVERFILL PROTECTION:</b>	AUTOMATIC SHUTOFF DEVICE		
<b>SPILL PREVENTION:</b>	SWS		

**PIPE MATERIAL:** FLEXIBLE WALL  
**PIPE TYPE:** PRESSURIZED  
**CORROSION PROTECTION:** NOT APPLICABLE  
**PIPE RELEASE DETECTION:** NON

<b>TANK NUMBER:</b>	2	<b>TANK STATUS:</b>	ACTIVE
<b>TANK INSTALLED DATE:</b>	4/1/1997	<b>TANK CAPACITY:</b>	10000 GALLONS
<b>REMOVED DATE:</b>			
<b>INERT MATERIAL:</b>		<b>TANK CONTENTS:</b>	PRM
<b>CONSTRUCTION MATERIAL:</b>	FIBERGLASS REINFORCED PLASTIC		
<b>CORROSION PROTECTION:</b>	NOT APPLICABLE		
<b>RELEASE DETECTION:</b>	AUTOMATIC TANK GAUGING		
<b>INTERNAL PROTECTION:</b>	NA		
<b>OVERFILL PROTECTION:</b>	AUTOMATIC SHUTOFF DEVICE		
<b>SPILL PREVENTION:</b>	SWS		

**PIPE MATERIAL:** FLEXIBLE WALL  
**PIPE TYPE:** PRESSURIZED  
**CORROSION PROTECTION:** NOT APPLICABLE  
**PIPE RELEASE DETECTION:** NON

***Environmental FirstSearch  
Site Detail Report***

**Target Property:** NEBO KY 42441

**JOB:** US 41A

STATE

**SEARCH ID:** 25      **DIST/DIR:** 0.90 NE      **ELEVATION:** 470      **MAP ID:** 28

**NAME:** CHESTER CARLISLE ESTATE  
**ADDRESS:** 1017 TUCKER SCHOOLHOUSE RD  
MADISONVILLE KY 42431  
HOPKINS

**REV:** 2/2/11  
**ID1:** 97887  
**ID2:** 97887  
**STATUS:** CLOSED  
**PHONE:**

**CONTACT:**  
**SOURCE:** KY DEP

**SITE INFORMATION**

**DESCRIPTION:** CLOSED SITE--CLOSURE  
**REGULATORY DESCRIPTION:** PETROLEUM CLEANUP  
**CLOSURE OPTION:** OPTION A NO ACTION NECESSARY  
**CLOSURE DATE:** 11/1/2007  
**OWNER INFORMATION:** 1017 TUCKER SCHOOLHOUSE RD  
MADISONVILLE KY 42431

**Environmental FirstSearch  
Site Detail Report**

**Target Property:** NEBO KY 42441

**JOB:** US 41A

UST

**SEARCH ID:** 37      **DIST/DIR:** 0.93 SW      **ELEVATION:** 405      **MAP ID:** 29

<b>NAME:</b> SOUTH CENTRAL PRVDKYMA REAL ES	<b>REV:</b> 5/13/11
<b>ADDRESS:</b> 201 W MAIN ST	<b>ID1:</b> 916117
PROVIDENCE (WEBSTER KY 42450	<b>ID2:</b> 66407
WEBSTER	<b>STATUS:</b> VERIFIED REMOVAL
<b>CONTACT:</b> SOUTH CENTRAL BELL TELEPHONE CO	<b>PHONE:</b>
<b>SOURCE:</b> KY DEP	

**OWNER INFORMATION**

**OWNER NAME:** SOUTH CENTRAL BELL TELEPHONE CO  
**OWNER ADDRESS:** 3535 COLONNADE PKWY STE 701  
BIRMINGHAM AL 35243  
**OWNER PHONE:** 502-582-8521

**TANK INFORMATION**

<b>TANK NUMBER:</b> 1	<b>TANK STATUS:</b> EXEMPT FROM UST REGS
<b>TANK INSTALLED DATE:</b> 1/1/1966	<b>TANK CAPACITY:</b> 1000 GALLONS
<b>REMOVED DATE:</b> 10/25/1993	
<b>INERT MATERIAL:</b>	<b>TANK CONTENTS:</b> DIESEL
<b>CONSTRUCTION MATERIAL:</b> OTHER MATERIAL	
<b>CORROSION PROTECTION:</b> UNKNOWN	
<b>RELEASE DETECTION:</b> NONE	
<b>INTERNAL PROTECTION:</b> UNKNOWN	
<b>OVERFILL PROTECTION:</b> UNKNOWN	
<b>SPILL PREVENTION:</b> UNKNOWN	
<b>PIPE MATERIAL:</b> STEEL	
<b>PIPE TYPE:</b> UNKNOWN	
<b>CORROSION PROTECTION:</b> UNKNOWN	
<b>PIPE RELEASE DETECTION:</b> UNK	

***Environmental FirstSearch  
Site Detail Report***

**Target Property:** NEBO KY 42441

**JOB:** US 41A

STATE

---

<b>SEARCH ID:</b> 22	<b>DIST/DIR:</b> 0.95 SW	<b>ELEVATION:</b> 395	<b>MAP ID:</b> 30
----------------------	--------------------------	-----------------------	-------------------

---

<b>NAME:</b> BELLSOUTH <b>ADDRESS:</b> 201 W MAIN ST PROVIDENCE (WEBSTER KY 42450) WEBSTER	<b>REV:</b> 2/2/11 <b>ID1:</b> KYST0102-052598 <b>ID2:</b> 52598 <b>STATUS:</b> CLOSED <b>PHONE:</b>
<b>CONTACT:</b> <b>SOURCE:</b> KY DEP	

---

**SITE INFORMATION**

<b>DESCRIPTION:</b>	BELLSOUTH (CLOSED: NO ACTION NECESSARY)
<b>REGULATORY DESCRIPTION:</b>	PETROLEUM CLEANUP
<b>CLOSURE OPTION:</b>	OPTION A NO ACTION NECESSARY
<b>CLOSURE DATE:</b>	8/26/1998
<b>OWNER INFORMATION:</b>	201 W MAIN STREET PROVIDENCE KY

## Environmental FirstSearch Descriptions

**NPL: EPA NATIONAL PRIORITY LIST** - The National Priorities List is a list of the worst hazardous waste sites that have been identified by Superfund. Sites are only put on the list after they have been scored using the Hazard Ranking System (HRS), and have been subjected to public comment. Any site on the NPL is eligible for cleanup using Superfund Trust money.

A Superfund site is any land in the United States that has been contaminated by hazardous waste and identified by the Environmental Protection Agency (EPA) as a candidate for cleanup because it poses a risk to human health and/or the environment.

FINAL - Currently on the Final NPL

PROPOSED - Proposed for NPL

**NPL DELISTED: EPA NATIONAL PRIORITY LIST Subset** - Database of delisted NPL sites. The National Oil and Hazardous Substances Pollution Contingency Plan (NCP) establishes the criteria that the EPA uses to delete sites from the NPL. In accordance with 40 CFR 300.425.(e), sites may be deleted from the NPL where no further response is appropriate.

DELISTED - Deleted from the Final NPL

**CERCLIS: EPA COMPREHENSIVE ENVIRONMENTAL RESPONSE COMPENSATION AND LIABILITY INFORMATION SYSTEM (CERCLIS)**- CERCLIS is a database of potential and confirmed hazardous waste sites at which the EPA Superfund program has some involvement. It contains sites that are either proposed to be or are on the National Priorities List (NPL) as well as sites that are in the screening and assessment phase for possible inclusion on the NPL.

PART OF NPL- Site is part of NPL site

DELETED - Deleted from the Final NPL

FINAL - Currently on the Final NPL

NOT PROPOSED - Not on the NPL

NOT VALID - Not Valid Site or Incident

PROPOSED - Proposed for NPL

REMOVED - Removed from Proposed NPL

SCAN PLAN - Pre-proposal Site

WITHDRAWN - Withdrawn

**NFRAP: EPA COMPREHENSIVE ENVIRONMENTAL RESPONSE COMPENSATION AND LIABILITY INFORMATION SYSTEM ARCHIVED SITES** - database of Archive designated CERCLA sites that, to the best of EPA's knowledge, assessment has been completed and has determined no further steps will be taken to list this site on the National Priorities List (NPL). This decision does not necessarily mean that there is no hazard associated with a given site; it only means that, based upon available information, the location is not judged to be a potential NPL site.

NFRAP – No Further Remedial Action Plan

P - Site is part of NPL site

D - Deleted from the Final NPL

F - Currently on the Final NPL

N - Not on the NPL

O - Not Valid Site or Incident

P - Proposed for NPL

R - Removed from Proposed NPL

S - Pre-proposal Site

W – Withdrawn

**RCRA COR ACT: EPA RESOURCE CONSERVATION AND RECOVERY INFORMATION SYSTEM SITES** - Database of hazardous waste information contained in the Resource Conservation and Recovery Act Information (RCRAInfo), a national program management and inventory system about hazardous waste handlers. In general, all generators, transporters, treaters, storers, and disposers of hazardous waste are required to provide information about their activities to state environmental agencies. These agencies, in turn pass on the information to regional and national EPA offices. This regulation is governed by the Resource Conservation and Recovery Act (RCRA), as amended by the Hazardous and Solid Waste Amendments of 1984.

RCRAInfo facilities that have reported violations and subject to corrective actions.



**RCRA TSD: EPA** RESOURCE CONSERVATION AND RECOVERY INFORMATION SYSTEM TREATMENT, STORAGE, and DISPOSAL FACILITIES. - Database of hazardous waste information contained in the Resource Conservation and Recovery Act Information (RCRAInfo), a national program management and inventory system about hazardous waste handlers. In general, all generators, transporters, treaters, storers, and disposers of hazardous waste are required to provide information about their activities to state environmental agencies. These agencies, in turn pass on the information to regional and national EPA offices. This regulation is governed by the Resource Conservation and Recovery Act (RCRA), as amended by the Hazardous and Solid Waste Amendments of 1984.

Facilities that treat, store, dispose, or incinerate hazardous waste.

**RCRA GEN: EPA/MA DEP/CT DEP** RESOURCE CONSERVATION AND RECOVERY INFORMATION SYSTEM GENERATORS - Database of hazardous waste information contained in the Resource Conservation and Recovery Act Information (RCRAInfo), a national program management and inventory system about hazardous waste handlers. In general, all generators, transporters, treaters, storers, and disposers of hazardous waste are required to provide information about their activities to state environmental agencies. These agencies, in turn pass on the information to regional and national EPA offices. This regulation is governed by the Resource Conservation and Recovery Act (RCRA), as amended by the Hazardous and Solid Waste Amendments of 1984.

Facilities that generate or transport hazardous waste or meet other RCRA requirements.

LGN - Large Quantity Generators

SGN - Small Quantity Generators

VGN – Conditionally Exempt Generator.

Included are RAATS (RCRA Administrative Action Tracking System) and CMEL (Compliance Monitoring & Enforcement List) facilities.

CONNECTICUT HAZARDOUS WASTE MANIFEST – Database of all shipments of hazardous waste within, into or from Connecticut. The data includes date of shipment, transporter and TSD info, and material shipped and quantity. This data is appended to the details of existing generator records.

MASSACHUSETTES HAZARDOUS WASTE GENERATOR – database of generators that are regulated under the MA DEP.

VQN-MA = generates less than 220 pounds or 27 gallons per month of hazardous waste or waste oil.

SQN-MA = generates 220 to 2,200 pounds or 27 to 270 gallons per month of waste oil.

LQG-MA = generates greater than 2,200 lbs of hazardous waste or waste oil per month.

**ERNS: EPA/NRC** EMERGENCY RESPONSE NOTIFICATION SYSTEM (ERNS) - Database of incidents reported to the National Response Center. These incidents include chemical spills, accidents involving chemicals (such as fires or explosions), oil spills, transportation accidents that involve oil or chemicals, releases of radioactive materials, sightings of oil sheens on bodies of water, terrorist incidents involving chemicals, incidents where illegally dumped chemicals have been found, and drills intended to prepare responders to handle these kinds of incidents. Data since January 2001 has been received from the National Response System database as the EPA no longer maintains this data.

**Tribal Lands: DOI/BIA** INDIAN LANDS OF THE UNITED STATES - Database of areas with boundaries established by treaty, statute, and (or) executive or court order, recognized by the Federal Government as territory in which American Indian tribes have primary governmental authority. The Indian Lands of the United States map layer shows areas of 640 acres or more, administered by the Bureau of Indian Affairs. Included are Federally-administered lands within a reservation which may or may not be considered part of the reservation.

BUREAU OF INDIAN AFFIARS CONTACT - Regional contact information for the Bureau of Indian Affairs offices.

**State/Tribal Sites: KYDEP** STATE LEADS LIST - database of state level cercla/superfund sites. The data includes river basin affected, contaminant and the program overseeing the site.

**State/Tribal SWL: KY DEP** PERMITTED OPERATING LANDFILLS - database of the permitted contained landfills and the permitted construction/demolition debris landfills.

**State/Tribal LUST: KYDEP** SB 193(SENATE BILL 193) - database of facilities eligible for reimbursement from the Petroleum Storage Tanks Environmental Assurance Fund (OPSTEAF).

**State/Tribal UST/AST: KY DEP** STATEWIDE UST LISTING - database of all registered underground

storage tanks. The data includes installation date, removed date, capacity and construction information.

**State/Tribal Brownfields:** *KY DEP* BROWNFIELD INVENTORY - Database of verified brownfield sites. The data includes past and current use, utilities available, and owner and contact information.

**RADON:** *NTIS* NATIONAL RADON DATABASE - EPA radon data from 1990-1991 national radon project collected for a variety of zip codes across the United States.

**State Other:** *US DOJ* NATIONAL CLANDESTINE LABORATORY REGISTER - Database of addresses of some locations where law enforcement agencies reported they found chemicals or other items that indicated the presence of either clandestine drug laboratories or dumpsites. In most cases, the source of the entries is not the U.S. Department of Justice ("the Department"), and the Department has not verified the entry and does not guarantee its accuracy. All sites that are included in this data set will have an id that starts with NCLR.

**Meth Labs:** *US DOJ* NATIONAL CLANDESTINE LABORATORY REGISTER - Database of addresses of some locations where law enforcement agencies reported they found chemicals or other items that indicated the presence of either clandestine drug laboratories or dumpsites. In most cases, the source of the entries is not the U.S. Department of Justice ("the Department"), and the Department has not verified the entry and does not guarantee its accuracy. All sites that are included in this data set will have an id that starts with NCLR.

## Environmental FirstSearch Database Sources

**NPL:** *EPA* Environmental Protection Agency

*Updated quarterly*

**NPL DELISTED:** *EPA* Environmental Protection Agency

*Updated quarterly*

**CERCLIS:** *EPA* Environmental Protection Agency

*Updated quarterly*

**NFRAP:** *EPA* Environmental Protection Agency.

*Updated quarterly*

**RCRA COR ACT:** *EPA* Environmental Protection Agency.

*Updated quarterly*

**RCRA TSD:** *EPA* Environmental Protection Agency.

*Updated quarterly*

**RCRA GEN:** *EPA/MA DEP/CT DEP* Environmental Protection Agency, Massachusetts Department of Environmental Protection, Connecticut Department of Environmental Protection

*Updated quarterly*

**ERNS:** *EPA/NRC* Environmental Protection Agency

*Updated annually*

**Tribal Lands:** *DOI/BIA* United States Department of the Interior

*Updated annually*

**State/Tribal Sites:** *KYDEP* Kentucky Department for Environmental Protection, Division of Waste Management Superfund Branch.

*Updated when available*

**State/Tribal SWL:** *KY DEP* Kentucky Department for Environmental Protection, Division of Waste Management Solid Waste Program

*Updated annually*

**State/Tribal LUST:** *KYDEP* Kentucky Department for Environmental Protection

*Updated quarterly*

**State/Tribal UST/AST:** *KYDEP* Kentucky Department for Environmental Protection

*Updated quarterly*

**State/Tribal Brownfields:** *KYDEP* Kentucky Department for Environmental Protection

*Updated when available*

**RADON:** *NTIS* Environmental Protection Agency, National Technical Information Services

*Updated periodically*

**State Other:** *US DOJ* U.S. Department of Justice

*Updated when available*

**Meth Labs:** *US DOJ* U.S. Department of Justice

*Updated when available*

***Environmental FirstSearch***  
***Street Name Report for Streets within .25 Mile(s) of Target Property***

**Target Property:** NEBO KY 42441

**JOB:** US 41A

<b>Street Name</b>	<b>Dist/Dir</b>	<b>Street Name</b>	<b>Dist/Dir</b>
Airport Rd	0.21 NE	Marigold Ln	0.00 --
Alley 1	0.10 SW	McElroy Dr	0.17 SE
Balls Hill Rd	0.20 NE	Mineral St	0.13 NE
Basham Ln	0.13 NE	N Bernard St	0.00 --
Bernard St	0.10 NE	N Finley Ave	0.04 SE
Blake St	0.19 SE	N Freemont Ave	0.23 SE
Calumet Ln	0.00 --	N Hoffman St	0.00 --
Cargile Ln	0.00 --	Nebo Rd	0.00 --
Columbia Schoolhouse	0.00 --	Noffsinger Ln	0.01 SW
Country Club Dr	0.00 --	Old Henderson Rd	0.14 SE
Country Club Meadows	0.00 --	Old Madisonville Rd	0.00 --
Country Club Rd	0.06 SW	Porter Ln	0.00 --
Cr-1478	0.00 --	Pr-1305	0.01 NE
Cs-9006	0.08 SW	Pr-1306	0.01 NE
Donaldson Rd	0.00 --	Pr-1307	0.20 SW
Edgewood Dr	0.00 --	Pr-1308	0.14 SW
Elm St	0.10 NE	Pr-1328	0.00 --
Fairway Dr	0.00 --	Pr-1330	0.20 SE
Ferrell Loop	0.01 NE	Progress Dr	0.22 NE
Gibson-Jackson Rd	0.00 --	Pv-1309	0.24 SW
Green St	0.19 NE	Rainwater Ln	0.00 --
Greg Hudson Dr	0.16 NE	S Bernard St	0.00 --
Gregg Hudson Dr	0.00 --	Schmetzer Crossing R	0.00 --
Happy Ln	0.02 SW	Shepherd Ln	0.00 --
Hart Ln	0.18 SW	State Highway 120 E	0.01 NE
Hawkins Ln	0.01 SW	State Highway 293	0.00 --
Hayes Williams Rd	0.00 --	State Highway 670	0.00 --
Hickory St	0.14 SE	State St	0.24 SE
Hoffman St	0.00 --	Sutherland Dr	0.06 SE
Hudson Meadows Rd	0.00 --	Trader Ln	0.00 --
Industrial Rd	0.00 --	United States Highwa	0.00 --
J E Ellis Rd	0.00 --	Vfw Ln	0.00 --
Jeanetta Ct	0.09 NE	Webster St	0.00 --
Jones Lutlontown Rd	0.00 --	Westerfield Dr	0.00 --
Kingdom Hall Rd	0.00 --	Westwind Blvd	0.13 NE
Lakewood Dr	0.00 --	Wicks Well Rd	0.00 --
Madison St	0.00 --	Williams St	0.17 SE
Main St	0.00 --	Withers Ln	0.00 --
Manitou Dr	0.00 --	Zimmerman Ave	0.13 NE
Manitou Loop	0.00 --		
Manitou Rd	0.00 --		

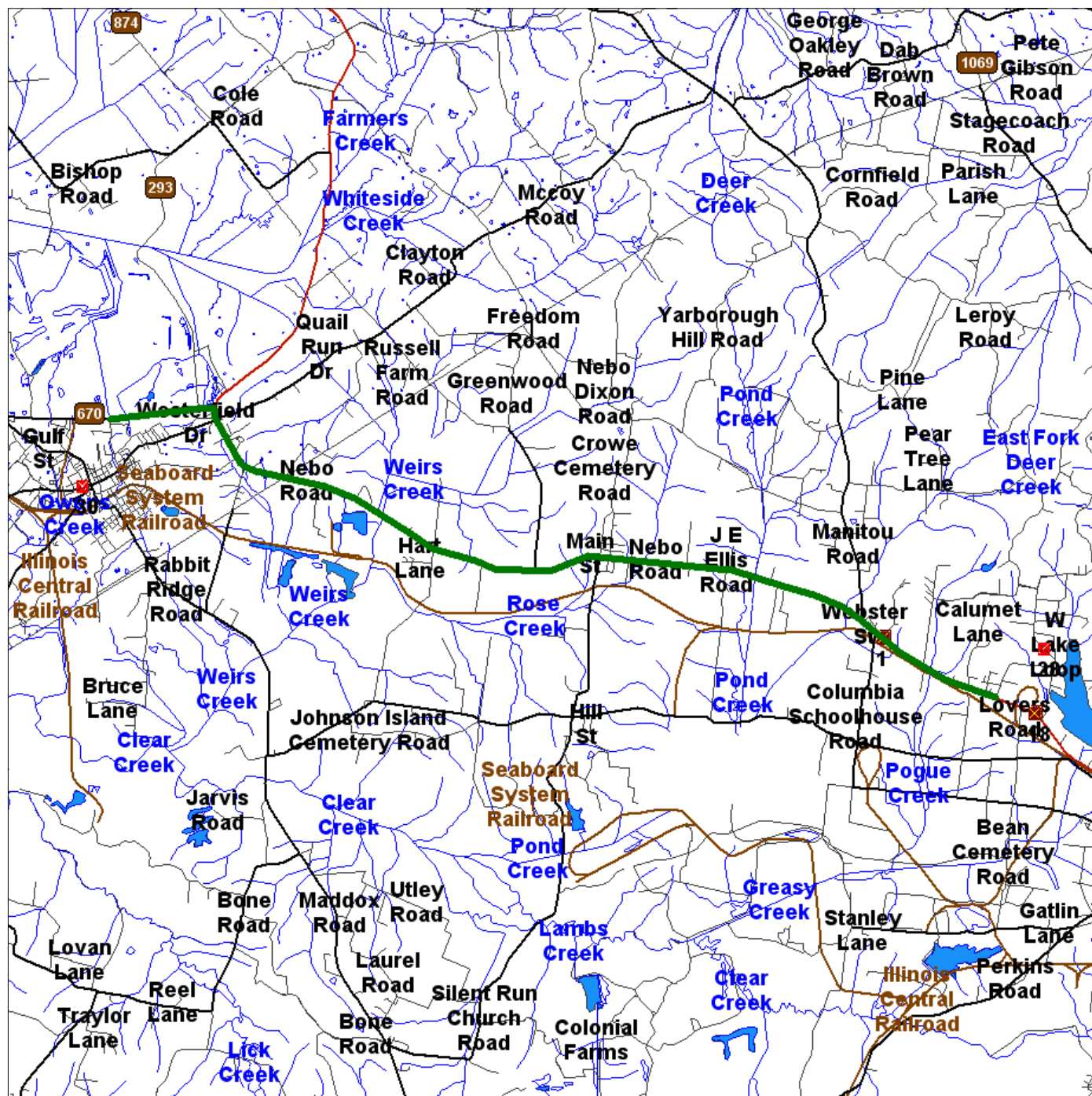


# Environmental FirstSearch

1 Mile Radius from Line  
ASTM Map: NPL, RCACOR, STATE Sites



, NEBO KY 42441



Source: 2005 U.S. Census TIGER Files

Linear Search Line .....	
Identified Site, Multiple Sites, Receptor .....	
NPL, DELNPL, Brownfield, Solid Waste Landfill (SWL), Hazardous Waste .....	
Triballand.....	
Railroads .....	

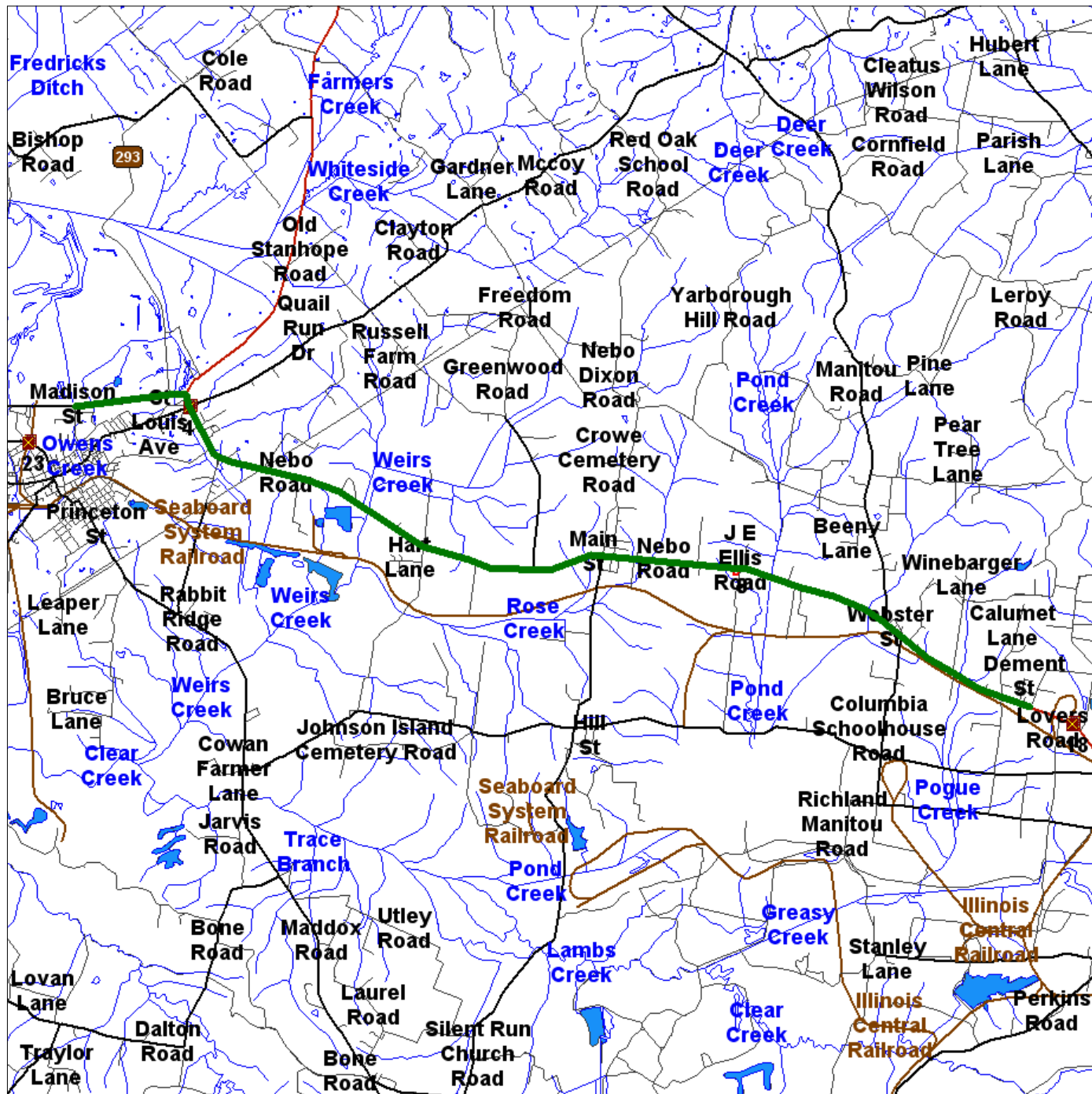


# Environmental FirstSearch

.5 Mile Radius from Line  
ASTM Map: CERCLIS, RCRATSD, LUST, SWL




, NEBO KY 42441



Source: 2005 U.S. Census TIGER Files

Linear Search Line .....	
Identified Site, Multiple Sites, Receptor .....	
NPL, DELNPL, Brownfield, Solid Waste Landfill (SWL), Hazardous Waste .....	
Triballand.....	
Railroads .....	



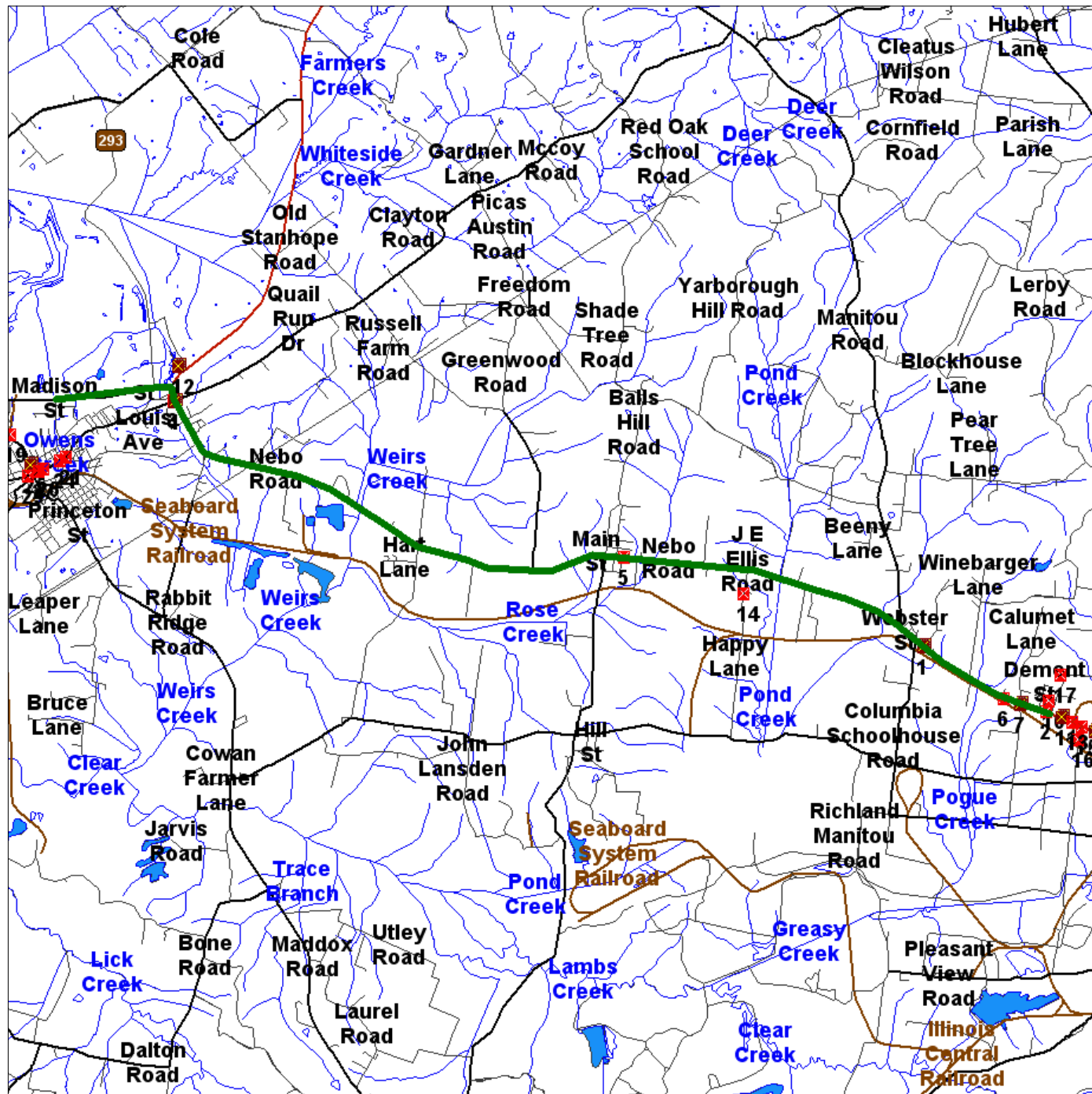


# Environmental FirstSearch

.25 Mile Radius from Line  
ASTM Map: RCRAGEN, ERNS, UST, FED IC/EC, METH LABS



, NEBO KY 42441



Source: 2005 U.S. Census TIGER Files

Linear Search Line .....	
Identified Site, Multiple Sites, Receptor .....	
NPL, DELNPL, Brownfield, Solid Waste Landfill (SWL), Hazardous Waste .....	
Triballand.....	
Railroads .....	





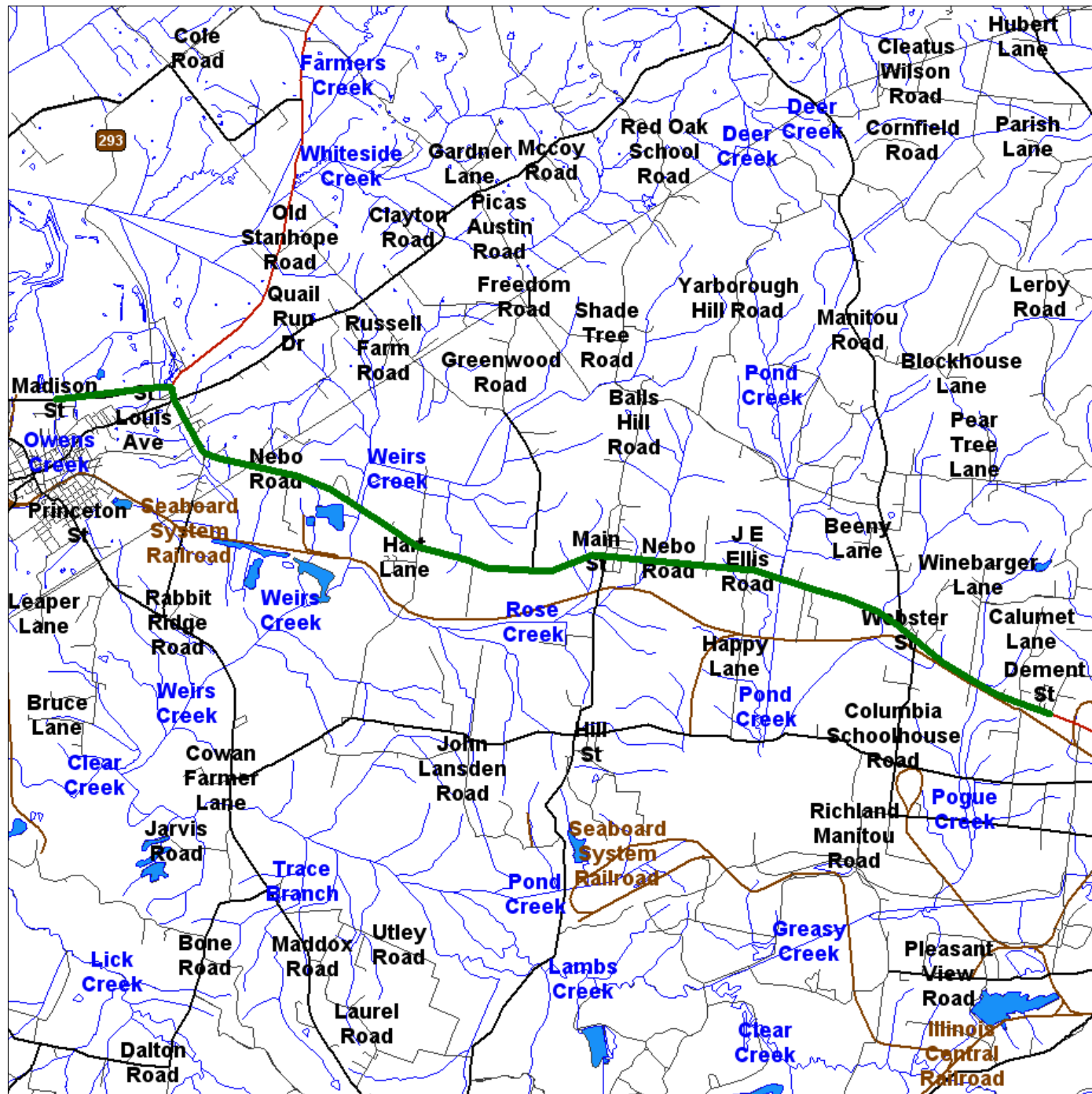
# Environmental FirstSearch

.25 Mile Radius from Line  
Non-ASTM Map: No Sites Found

Environmental  
**FIRSTSEARCH**



, NEBO KY 42441



Source: 2005 U.S. Census TIGER Files

Linear Search Line .....	
Identified Site, Multiple Sites, Receptor .....	
NPL, DELNPL, Brownfield, Solid Waste Landfill (SWL), Hazardous Waste .....	
Triballand.....	
National Historic Sites and Landmark Sites .....	
Railroads .....	